



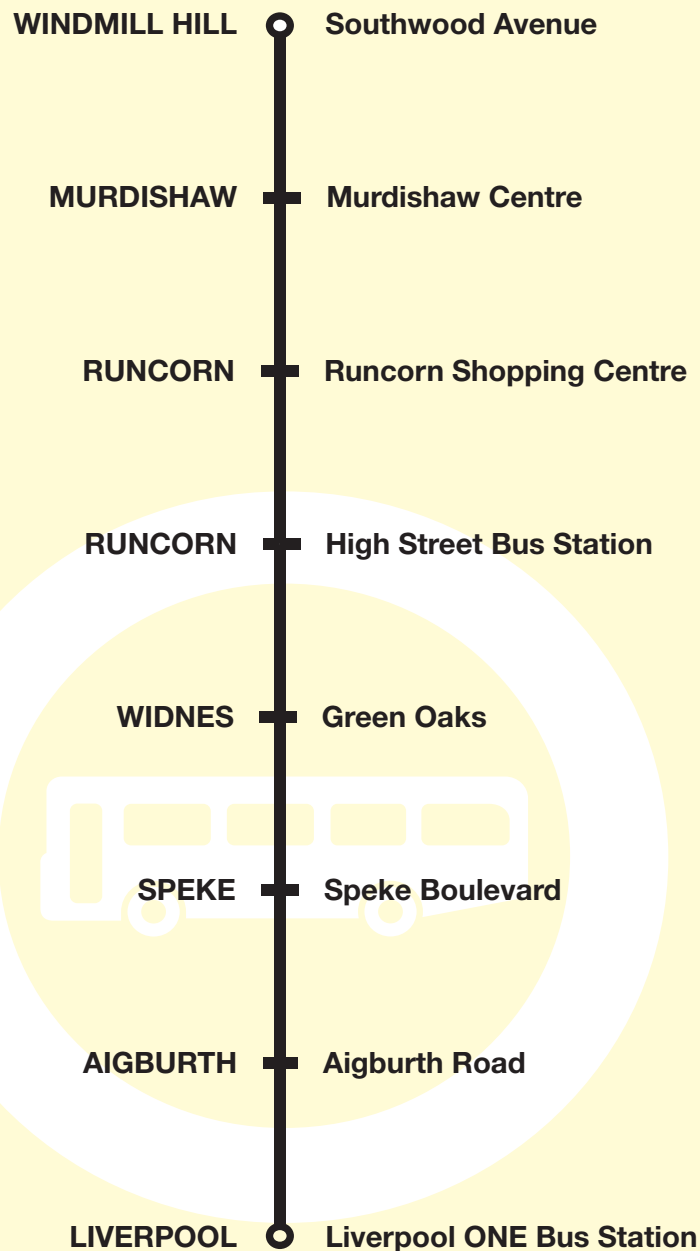
Valid from **26 April 2026**

Bus timetable

X4

Runcorn - Widnes - Liverpool

This service is provided by Arriva



What's changed?

Journeys towards Windmill Hill return to their original route due to the re-opening of the Northern Busway. Times are changed throughout.

Any comments about this service?

If you've got any comments or suggestions about the services shown in this timetable, please contact the bus company who runs the service:

Arriva North West

73 Ormskirk Road, Aintree, Liverpool, L9 5AE
0344 800 44 11

If you have left something in a bus station, please contact us at Merseytravel:

By e-mail

ask@merseytravel.gov.uk

By phone

0300 131 2881

In writing

PO Box 1976, Liverpool, L69 3HN

Need some help or more information?



For help planning your journey, call **0300 131 2881** open 0800 - 2000, 7 days a week



You can visit one of our Travel Centres across the Merseytravel network to get information about all public transport services. To find out opening times, phone us on **0300 131 2881**.



Our website contains lots of information about public transport across Merseyside. You can visit our website at **www.merseytravel.gov.uk**

Bus services may run to different timetables during bank and public holidays, so please check your travel plans in advance.









Large print timetables

We can supply this timetable in another format, such as large print. Either call **0300 131 2881** or email us at **ask@merseytravel.gov.uk**

**X4****Runcorn - Widnes - Liverpool****Arriva**

Route X4 between Runcorn and Liverpool: from From WINDMILL HILL via Runcorn Busway, South Way, Tyrrell Way, Castlefields Avenue East, Astmoor Road, Busway, Bridge Street, High Street, Church Street, Runcorn High Street Bus Station, High Street, Devonshire Place, Queensway, Silver Jubilee Bridge, Queensway, Waterloo Road, John Collins Way, Queensway, Ashley Way, Green Oaks Way, Green Oaks Busway, Green Oaks Way, Ashley Way, Ashley Way West, Ditton Junction, Queensway, Speke Road, Speke Boulevard, Speke Road, Garston Way, St Mary's Road, Aigburth Road, Ullet Road, Park Road, Park Place, St James Place, Great George Street, St James Street, Park Lane, Liver Street, Price Street and Canning Place to LIVERPOOL ONE BUS STATION.

Mondays to Fridays

Windmill Hill Southwood Avenue	-	-	-	0746	0846	0946	1046	1146	1246	1346	1450	1553	1706
Murdishaw Centre	0500	0600	0654	0752	0854	0954	1054	1154	1254	1354	1458	1601	1714
Runcorn Shopping City 	0506	0606	0700	0758	0900	1000	1100	1200	1300	1400	1504	1607	1720
Runcorn High Street Bus Station 	0522	0622	0716	0814	0916	1016	1116	1216	1316	1416	1520	1623	1736
Widnes Green Oaks 	0532	0632	0726	0824	0926	1026	1126	1226	1326	1426	1530	1633	1746
Speke Speke Boulevard	0546	0646	0746	0844	0943	1043	1143	1244	1344	1444	1548	1651	1802
Aigburth Vale Aigburth Road, Jericho Lane	0601	0701	0801	0859	0958	1058	1158	1259	1359	1504	1606	1707	1818
Liverpool ONE Bus Station 	0612	0712	0812	0910	1009	1109	1209	1310	1412	1517	1619	1719	1830
Windmill Hill Southwood Avenue	1801	1900	2000	2050	2150	2250							
Murdishaw Centre	1807	1906	2006	2056	2156	2256							
Runcorn Shopping City 	1813	1912	2012	2102	2202	2302							
Runcorn High Street Bus Station 	1829	1928	2028	2118	2218	2318							
Widnes Green Oaks 	1839	1938	2038	2128	2228	2328							
Speke Speke Boulevard	1853	1952	2052	2142	2242	2342							
Aigburth Vale Aigburth Road, Jericho Lane	1908	2007	2107	2157	2257	2357							
Liverpool ONE Bus Station 	1920	2019	2119	2209	2308	0008							

Route X4 is a limited-stop express bus service within Merseyside and will stop only at the following bus stops towards Liverpool:

All stops along route to Runcorn High Street then: Widnes (Green Oaks), Speke Boulevard (Western Avenue), Speke Boulevard (Speke Hall Avenue), Speke Road (opposite New Mersey Retail Park), St Mary's Road (opposite Whitehedge Road), Aigburth Road (Riversdale Road), Aigburth Road (opposite Aigburth Vale), Aigburth (opposite Lark Lane), Park Road (Jacob Street), St James Street (Norfolk Street) to **Liverpool ONE Bus Station**.

**X4****Runcorn - Widnes - Liverpool****Arriva****Saturdays**

Windmill Hill Southwood Avenue	-	-	-	0750	0850	0950	1045	1145	1245	1345	1445	1545	1645
Murdishaw Centre	0503	0605	0705	0757	0857	0957	1052	1152	1252	1352	1452	1552	1652
Runcorn Shopping City	0509	0611	0711	0803	0903	1003	1058	1158	1258	1358	1458	1558	1658
Runcorn High Street Bus Station	0525	0627	0727	0819	0919	1019	1114	1214	1314	1414	1514	1614	1714
Widnes Green Oaks	0535	0637	0737	0829	0929	1029	1124	1224	1324	1424	1524	1624	1724
Speke Speke Boulevard	0549	0651	0751	0843	0943	1043	1138	1240	1340	1440	1541	1639	1739
Aigburth Vale Aigburth Road, Jericho Lane	0604	0706	0806	0858	0958	1058	1153	1257	1357	1457	1602	1654	1754
Liverpool ONE Bus Station	0615	0717	0817	0909	1009	1109	1204	1311	1411	1511	1616	1707	1806
Windmill Hill Southwood Avenue	1750	1850	1950	2050	2150	2250							
Murdishaw Centre	1756	1856	1956	2056	2156	2256							
Runcorn Shopping City	1802	1902	2002	2102	2202	2302							
Runcorn High Street Bus Station	1818	1918	2018	2118	2218	2318							
Widnes Green Oaks	1828	1928	2028	2128	2228	2328							
Speke Speke Boulevard	1842	1942	2042	2142	2242	2342							
Aigburth Vale Aigburth Road, Jericho Lane	1857	1957	2057	2157	2257	2357							
Liverpool ONE Bus Station	1909	2009	2109	2209	2308	0008							

Route X4 is a limited-stop express bus service within Merseyside and will stop only at the following bus stops towards Liverpool:

All stops along route to Runcorn High Street then: Widnes (Green Oaks), Speke Boulevard (Western Avenue), Speke Boulevard (Speke Hall Avenue), Speke Road (opposite New Mersey Retail Park), St Mary's Road (opposite Whitehedge Road), Aigburth Road (Riversdale Road), Aigburth Road (opposite Aigburth Vale), Aigburth (opposite Lark Lane), Park Road (Jacob Street), St James Street (Norfolk Street) to **Liverpool ONE Bus Station**.

Sundays and bank holidays - No Service

**X4****Liverpool - Widnes - Runcorn****Arriva**

Route X4 between Liverpool and Runcorn: from LIVERPOOL ONE BUS STATION via Canning Place, Price Street, Liver Street, Park Lane, St James Street, Great George Street, St James Place, Park Place, Park Road, Ullet Road, Aigburth Road, St Mary's Road, Garston Way, Speke Road, Speke Boulevard, Speke Road, Ditton Junction, Ashley Way West, Ashley Way, Green Oaks Way, Bradley Way, Green Oaks Busway, Green Oaks Way, Ashley Way, Queensway, Waterloo Road, Queensway, Silver Jubilee Bridge, Queensway, Devonshire Place, High Street, Runcorn Bus Station, Church Street, High Street, Bridge Street, Busway, Castlefields Avenue East, Tyrrell Way and Runcorn Busway to WINDMILL HILL.

Mondays to Fridays

Liverpool ONE Bus Station		0617	0717	0817	0917	1017	1117	1217	1318	1418	1523	1625	1725	1835
Aigburth Vale		0628	0729	0831	0931	1030	1130	1230	1333	1433	1540	1641	1741	1850
Speke Speke Boulevard		0644	0745	0849	0948	1047	1147	1250	1353	1453	1606	1704	1757	1904
Widnes Green Oaks		0658	0801	0903	1002	1101	1201	1304	1408	1508	1621	1719	1811	1918
Runcorn High Street Bus Station		0708	0811	0913	1012	1111	1211	1314	1418	1518	1631	1729	1821	1928
Runcorn Halton Lea North		0723	0826	0928	1027	1126	1226	1329	1433	1533	1646	1744	1836	1943
Murdishaw Centre		0729	0832	0934	1033	1132	1232	1335	1439	1540	1653	1750	1842	1949
Windmill Hill Southwood Avenue		0735	0838	0940	1039	1138	1238	1341	1445	1548	1701	1756	1848	1955

Liverpool ONE Bus Station		1927	2025	2125	2215	2315	0015
Aigburth Vale		1939	2037	2137	2226	2326	0026
Speke Speke Boulevard		1953	2051	2151	2240	2340	0040
Widnes Green Oaks		2007	2105	2205	2254	2354	0054
Runcorn High Street Bus Station		2017	2115	2215	2304	0004	0104
Runcorn Halton Lea North		2032	2130	2230	2319	0019	0119
Murdishaw Centre		2038	2136	2236	2325	0025	0125
Windmill Hill Southwood Avenue		2044	2142	2242	2331	0031	0131

Route X4 is a limited-stop express bus service within Merseyside and will stop only at the following bus stops from Liverpool:

Liverpool ONE Bus Station, St James Street (Hardy Street), Park Road (High Park Street), Aigburth (Lark Lane), Aigburth Road (Lisburn Road), Aigburth Road (Aigburth Hall Avenue), St Mary's Road (Whitehedge Road), Speke Road (New Mersey Retail Park), Speke Boulevard (Speke Hall Road), Speke Boulevard (Woodend Avenue), Widnes (Green Oaks), Runcorn High Street then all stops along the route towards **Windmill Hill**.



X4 Liverpool - Widnes - Runcorn

Arriva

Saturdays

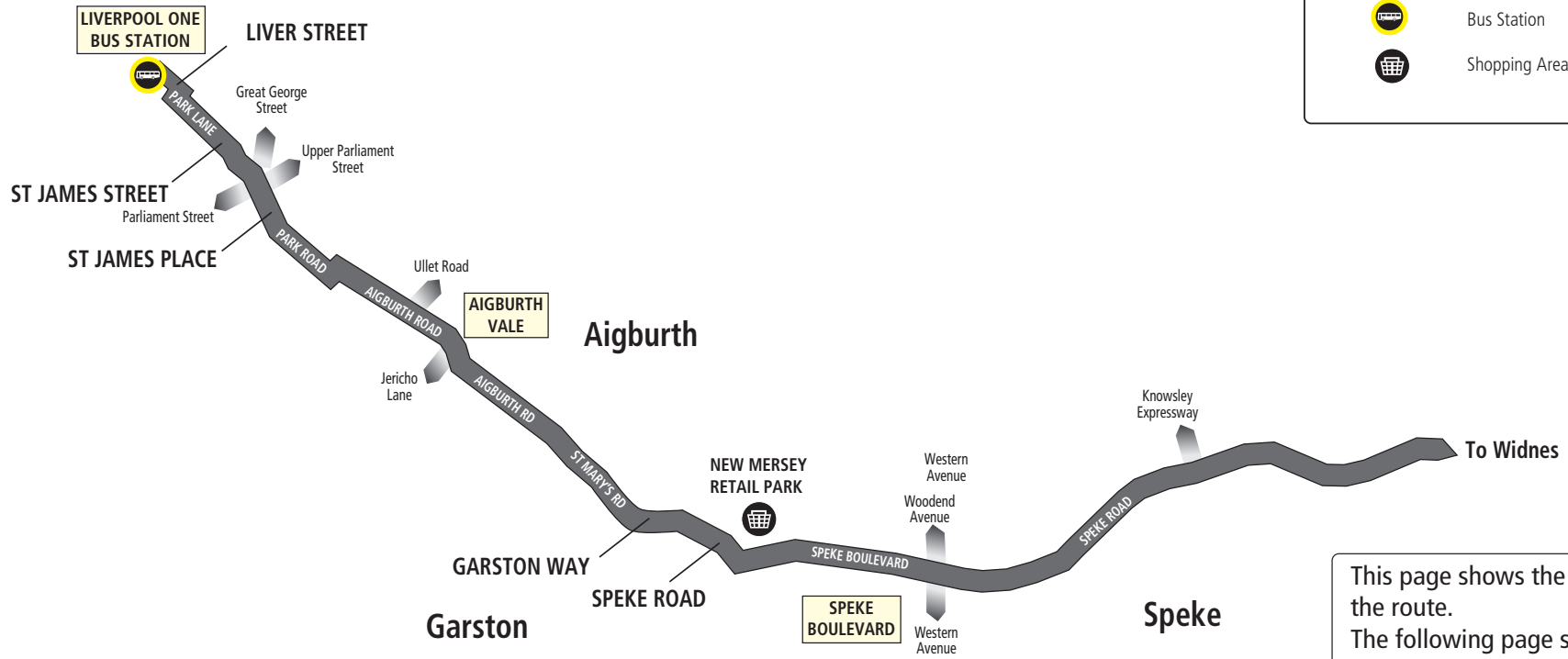
Liverpool ONE Bus Station		0625	0725	0825	0920	1015	1115	1215	1317	1417	1517	1621	1721	1821
Aigburth Vale		0636	0737	0837	0932	1027	1127	1227	1329	1429	1529	1635	1733	1833
Speke Speke Boulevard		0652	0753	0853	0948	1043	1143	1243	1345	1445	1545	1651	1749	1847
Widnes Green Oaks		0706	0807	0907	1002	1057	1157	1257	1359	1459	1559	1707	1803	1901
Runcorn High Street Bus Station		0716	0817	0917	1012	1107	1207	1307	1409	1509	1609	1717	1813	1911
Runcorn Halton Lea North		0731	0832	0932	1027	1122	1222	1322	1424	1524	1624	1732	1828	1926
Murdishaw Centre		0737	0838	0938	1033	1128	1228	1328	1430	1530	1630	1738	1834	1932
Windmill Hill Southwood Avenue		0743	0844	0944	1039	1134	1234	1334	1436	1536	1636	1744	1840	1938
Liverpool ONE Bus Station		1921	2021	2121	2215	2315	0015							
Aigburth Vale		1933	2033	2133	2226	2326	0026							
Speke Speke Boulevard		1947	2047	2147	2240	2340	0040							
Widnes Green Oaks		2001	2101	2201	2254	2354	0054							
Runcorn High Street Bus Station		2011	2111	2211	2304	0004	0104							
Runcorn Halton Lea North		2026	2126	2226	2319	0019	0119							
Murdishaw Centre		2032	2132	2232	2125	0025	0125							
Windmill Hill Southwood Avenue		2038	2138	2238	2331	0031	0131							

Route X4 is a limited-stop express bus service within Merseyside and will stop only at the following bus stops from Liverpool:

Liverpool ONE Bus Station, St James Street (Hardy Street), Park Road (High Park Street), Aigburth (Lark Lane), Aigburth Road (Lisburn Road), Aigburth Road (Aigburth Hall Avenue), St Mary's Road (Whitehedge Road), Speke Road (New Mersey Retail Park), Speke Boulevard (Speke Hall Road), Speke Boulevard (Woodend Avenue), Widnes (Green Oaks), Runcorn High Street then all stops along the route towards **Windmill Hill**.

Sundays and bank holidays - No Service

Route X4 Runcorn - Widnes - Liverpool



This page shows the Liverpool to Speke section of the route.
The following page shows the Speke to Runcorn section of the route.

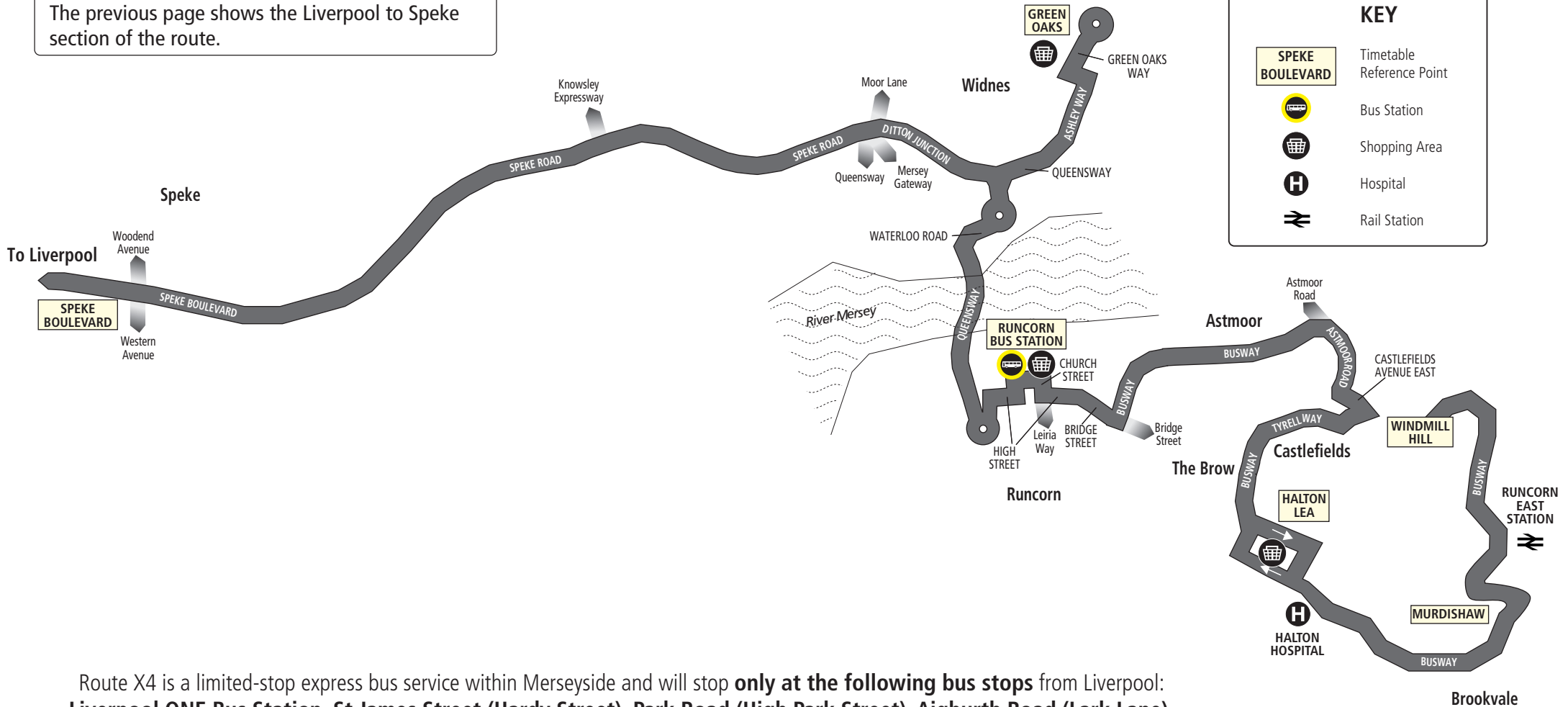
Route X4 is a limited-stop express bus service within Merseyside and will stop **only at the following bus stops** from Liverpool:
**Liverpool ONE Bus Station, St James Street (Hardy Street), Park Road (High Park Street), Aigburth Road (Lark Lane),
 Aigburth Road (Lisburn Road), Aigburth Road (Aigburth Hall Avenue), St Mary's Road (Whitehedge Road),
 Speke Road (New Mersey Retail Park), Speke Boulevard (Speke Hall Avenue), Speke Boulevard (Woodend Avenue),
 Widnes (Green Oaks), Runcorn High Street** then all stops along the route towards Windmill Hill.

Route X4

Runcorn - Widnes - Liverpool

This page shows the Speke to Runcorn section of the route.

The previous page shows the Liverpool to Speke section of the route.



Route X4 is a limited-stop express bus service within Merseyside and will stop **only at the following bus stops** from Liverpool: **Liverpool ONE Bus Station, St James Street (Hardy Street), Park Road (High Park Street), Aigburth Road (Lark Lane), Aigburth Road (Jericho Lane), Aigburth Road (Aigburth Hall Avenue), St Mary's Road (Whitehedge Road), Speke Road (Mersey Retail Park), Speke Boulevard (Speke Hall Avenue), Speke Boulevard (Woodend Avenue), Widnes (Green Oaks), Runcorn High Street** then all stops along the route towards Windmill Hill.