



Valid from **9 August 2025**

Bus timetable

- 918** Kirkby Bus Station or Walton (Cherry Lane)
- Hill Dickinson Stadium
- 919** Liverpool (Commutation Row)
- Hill Dickinson Stadium
- 929** Liverpool ONE Bus Station
- Hill Dickinson Stadium
- 939** Bootle Bus Station
- Hill Dickinson Stadium

These services are provided by Stagecoach and Arriva



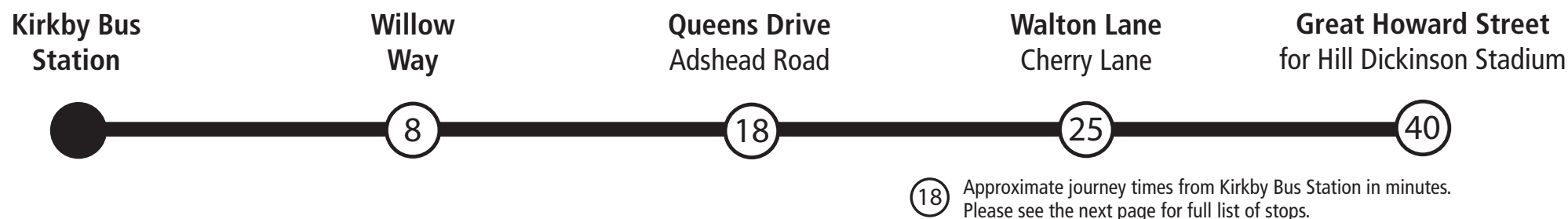


918 Kirkby Bus Station (or Walton Lane, Cherry Lane) - Hill Dickinson Stadium

Stagecoach

Matchdays only

Buses will depart **Kirkby Bus Station** approximately **three hours** before kick-off, then at **half hourly intervals** until an **hour and a half** before kick-off.
Additional services depart **Walton Lane/Cherry Lane** at **1 hour 20 minutes, 50 minutes and 35 minutes** before kick-off.



The timetable below is shown as an example, for reference only, based on a 1500 (3pm) kick-off.

Kirkby Bus Station (stand 1)		1200	1230	1300	-	1330	-	-
Willow Way		1208	1238	1308	-	1338	-	-
Queens Drive, Adshead Road		1218	1248	1318	-	1348	-	-
Walton Lane, Cherry Lane		1225	1255	1325	1340	1355	1410	1425
Great Howard Street for Hill Dickinson Stadium		1240	1310	1340	1355	1410	1425	1440

Return journeys towards Kirkby Bus Station

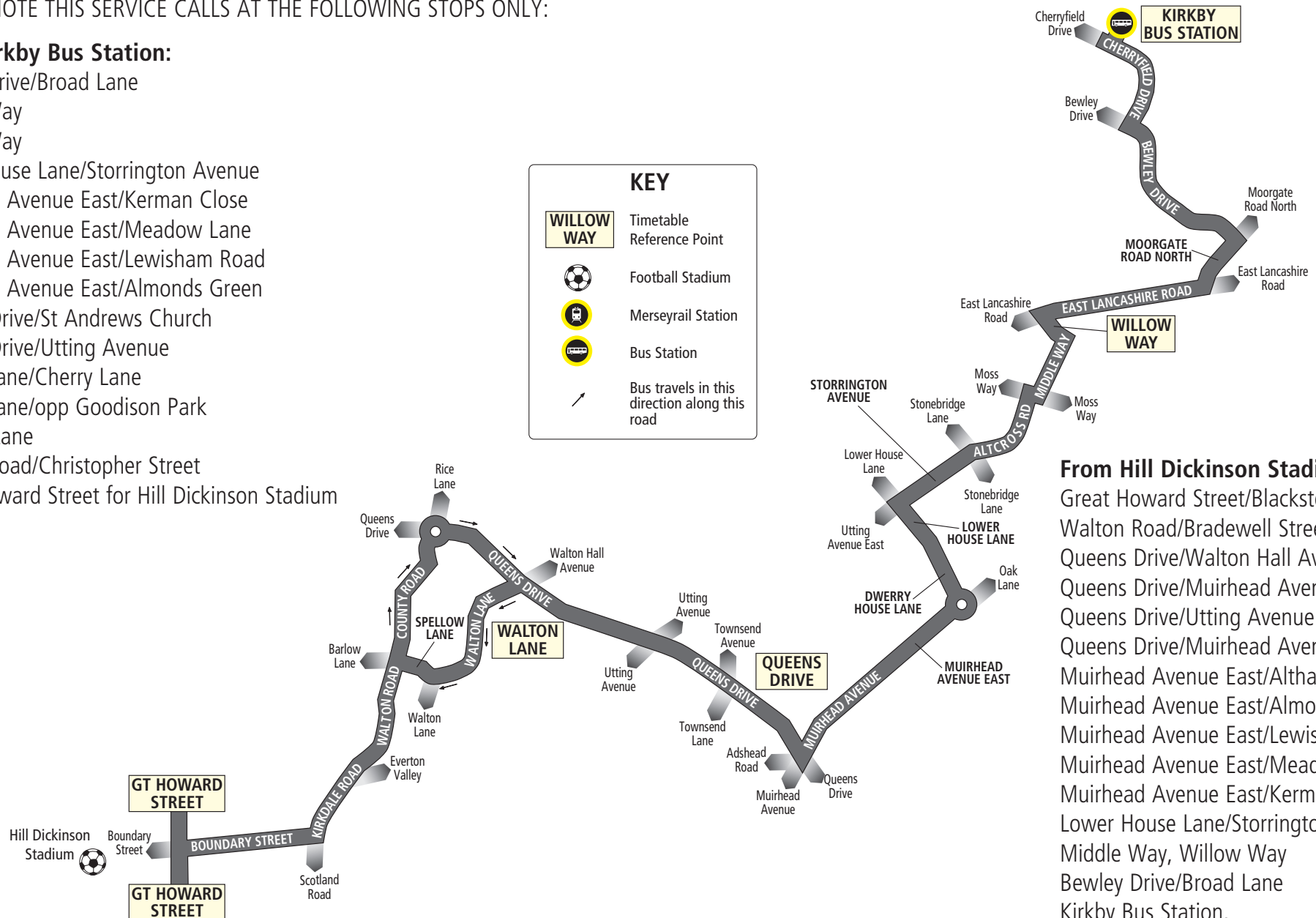
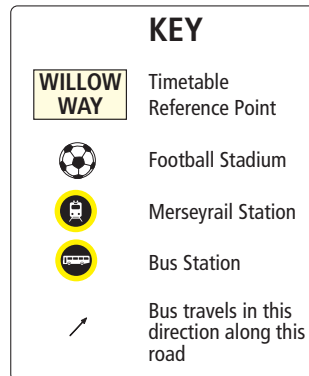
Service 918 will depart from Great Howard Street, Blackstone Street, approximately **25 minutes** after the final whistle. **Additional journeys will operate until crowds disperse.** See map on page 7 for location.

Route map for 918

PLEASE NOTE THIS SERVICE CALLS AT THE FOLLOWING STOPS ONLY:

From Kirkby Bus Station:

Bewley Drive/Broad Lane
Willow Way
Middle Way
Lower House Lane/Storrington Avenue
Muirhead Avenue East/Kerman Close
Muirhead Avenue East/Meadow Lane
Muirhead Avenue East/Lewisham Road
Muirhead Avenue East/Almonds Green
Queens Drive/St Andrews Church
Queens Drive/Utting Avenue
Walton Lane/Cherry Lane
Walton Lane/opp Goodison Park
Spellow Lane
Walton Road/Christopher Street
Great Howard Street for Hill Dickinson Stadium



From Hill Dickinson Stadium:

Great Howard Street/Blackstone Street
Walton Road/Bradewell Street
Queens Drive/Walton Hall Avenue
Queens Drive/Muirhead Avenue
Queens Drive/Utting Avenue
Queens Drive/Muirhead Avenue East
Muirhead Avenue East/Altham Road
Muirhead Avenue East/Almonds Green
Muirhead Avenue East/Lewisham Road
Muirhead Avenue East/Meadow Lane
Muirhead Avenue East/Kerman Close
Lower House Lane/Storrington Avenue
Middle Way, Willow Way
Bewley Drive/Broad Lane
Kirkby Bus Station.

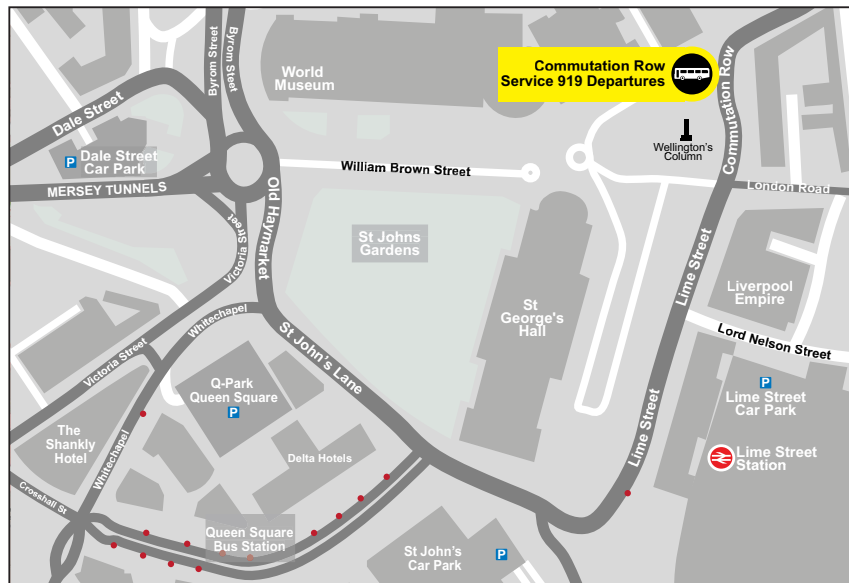


919 Liverpool city centre (Commutation Row) - Hill Dickinson Stadium

Stagecoach

Matchdays only

First bus departs approximately **three hours** before kick-off, then at frequent intervals until last departure to ensure arrival at the ground in time for kick-off.
PLEASE NOTE THIS SERVICE DOES NOT CALL AT ANY STOPS ON ROUTE.



Commutation
Row

Great Howard Street
for Hill Dickinson Stadium



15 Approximate journey time from Commutation Row in minutes.

Return journeys to Liverpool City Centre (Commutation Row)

Service 919 will depart from Great Howard Street, near Bentinck Street, approximately **10 minutes** after the final whistle (for the main game). **Additional journeys will operate until crowds disperse.** See map on page 7 for location.

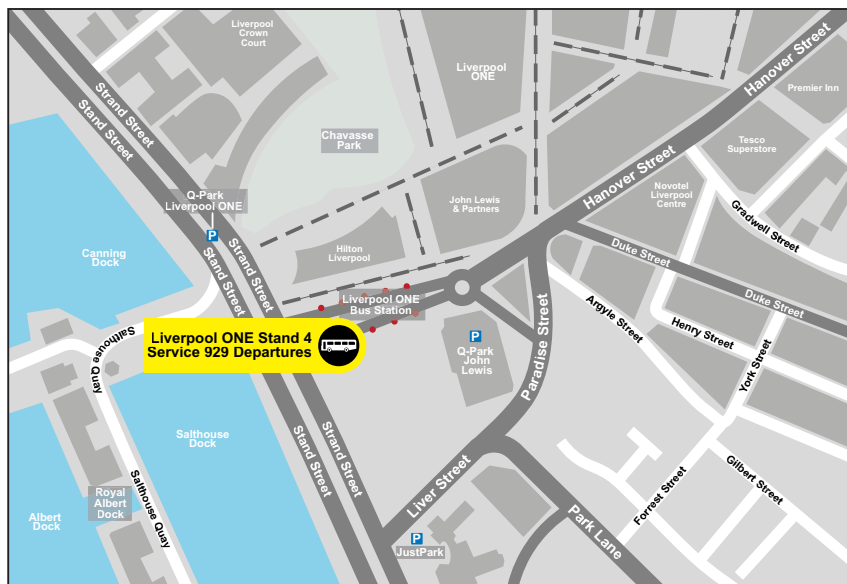


929 Liverpool ONE Bus Station - Hill Dickinson Stadium

Arriva

Matchdays only

First bus departs approximately **three hours** before kick-off, then at frequent intervals until last departure to ensure arrival at the ground in time for kick-off.
PLEASE NOTE THIS SERVICE DOES NOT CALL AT ANY STOPS ON ROUTE.



Liverpool ONE
Bus Station

Great Howard Street
for Hill Dickinson Stadium



15

15 Approximate journey time from Liverpool ONE Bus Station in minutes.

Return journeys to Liverpool City Centre (Liverpool ONE Bus Station)

Service 929 will depart from Great Howard Street, near Denbigh Street, approximately **10 minutes** after the final whistle (for the main game). **Additional journeys will operate until crowds disperse.** See map on page 7 for location.

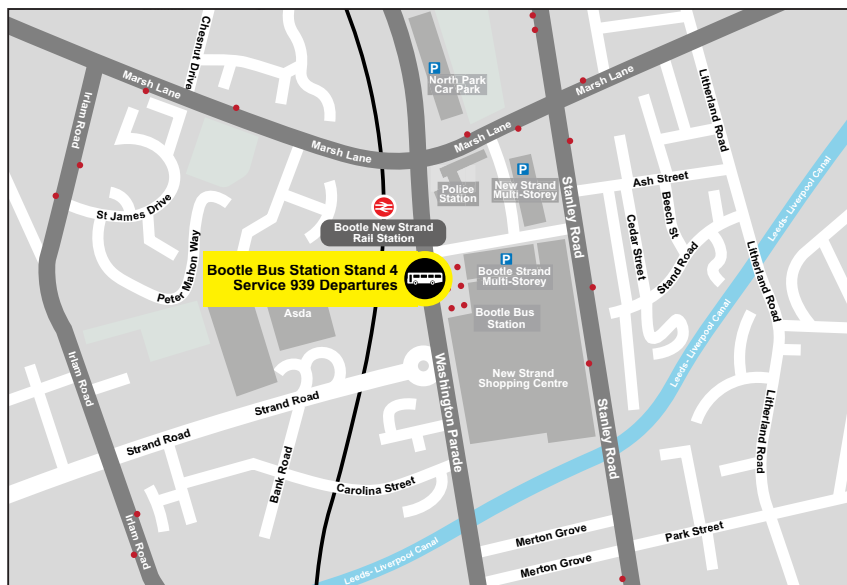


939 Bootle Bus Station - Hill Dickinson Stadium

Stagecoach and Arriva

Matchdays only

First bus departs approximately **three hours** before kick-off, then at frequent intervals until last departure to ensure arrival at the ground in time for kick-off.
PLEASE NOTE SERVICE DOES NOT CALL AT ANY STOPS ON ROUTE.



Bootle Bus Station

Great Howard Street
for Hill Dickinson Stadium

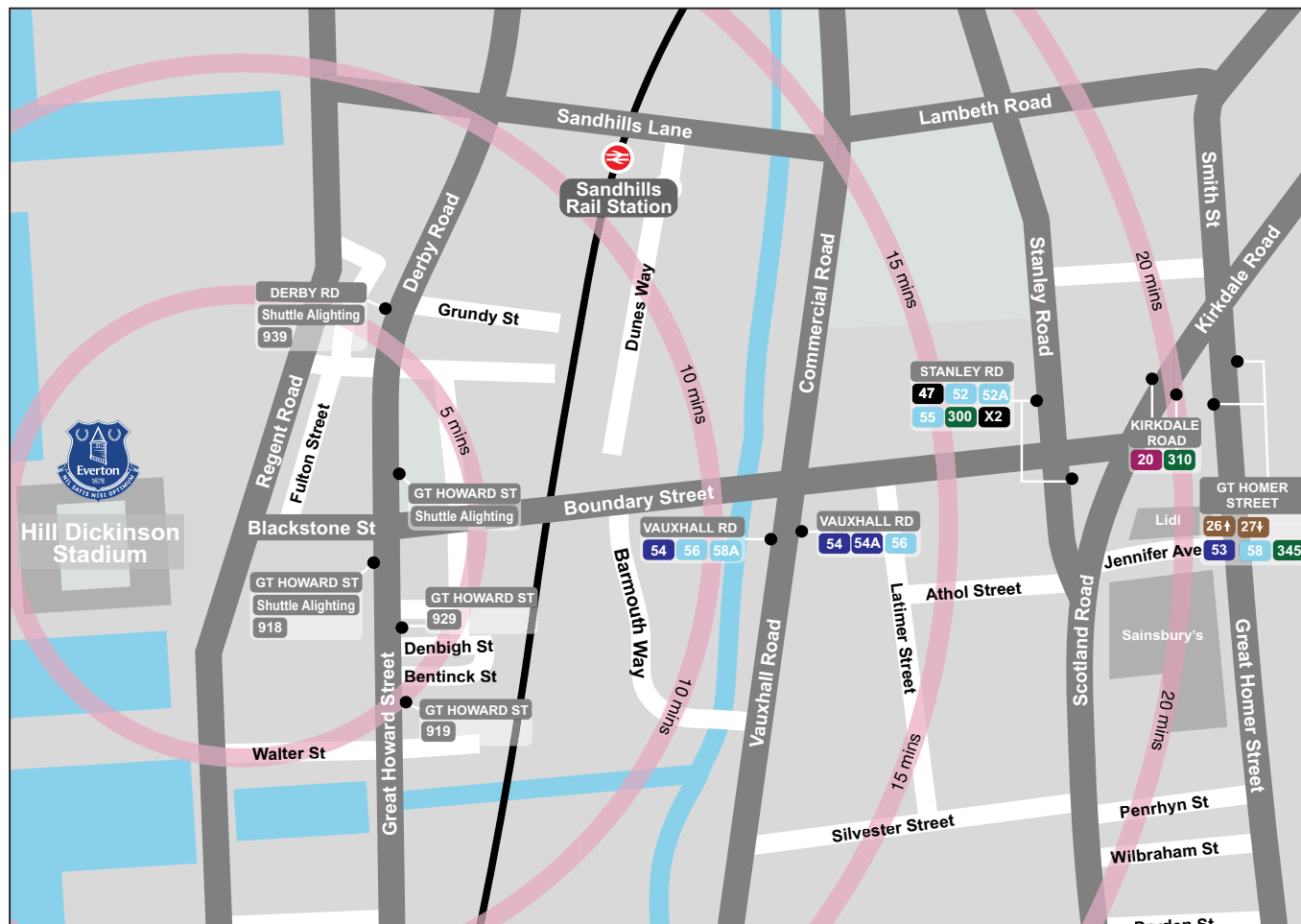


15 Approximate journey time from Bootle Bus Station in minutes.

Return journeys to Bootle Bus Station

Service 939 will depart from Derby Road, opposite Grundy Street, approximately **10 minutes** after the final whistle (for the main game). **Additional journeys will operate until crowds disperse.** See map on page 7 for location.

Buses within walking distance of Hill Dickinson Stadium



Hill Dickinson Stadium is well served by a variety of bus routes:

Route number	Destination	Via
20	Kirkby/Tower Hill	Walton, Fazakerley
26	Liverpool ONE Bus Station	Sheil Road, Princes Park Gates
47	Crossens	Waterloo, Crosby, Formby, Ainsdale, Southport
52/52A	Netherton/Old Roan	Bootle, Litherland, Ford
54/54A	Thornton	Bootle, Crosby
55	Old Roan	Bootle, Litherland, Ford
56	Netherton	Bootle, Ford
58/58A	Netherton	Bootle
300	Lydiat or Southport	Bootle, Aintree, Maghull, Lydiat, Halsall
310	Skelmersdale	Aintree, Maghull, Aughton, Ormskirk
X2	Southport/Preston	Waterloo, Crosby, Formby
20, 27, 47, 52/52A, 54/54A, 55, 56, 58/58A, 300, 310 and X2	Liverpool	Various routes into Liverpool city centre

Not all bus services will be relevant, depending on the time of travel. Please check the [Merseytravel Journey Planner](#) for times and connections before you travel. Download full timetables from [Here](#).