



Valid from **9 August 2025**

Bus timetable

- 918** Kirkby Bus Station or Walton (Cherry Lane)
- Everton Stadium
- 919** Liverpool (Commutation Row)
- Everton Stadium
- 929** Liverpool ONE Bus Station
- Everton Stadium
- 939** Bootle Bus Station
- Everton Stadium

These services are provided by Stagecoach and Arriva





918 Kirkby Bus Station (or Walton Lane, Cherry Lane) - Everton Stadium

Stagecoach

Matchdays only

First bus departs approximately **three hours** before kick-off, then at half hourly intervals until an hour and a half before kick-off.

Kirkby Bus Station departing at:
180, 150, 120 and 90 minutes before kick-off

Willow Way

8 minutes after departure

Queens Drive, Adshead Road

18 minutes after departure

Walton Lane, Cherry Lane

25 minutes after departure

Great Howard Street - for Everton Stadium
about 40 minutes after departure

Example timetable based on a 1500 (3pm) kick-off

Kirkby Bus Station		1200	1230	1300	-	1330	-	-
Willow Way		1208	1238	1308	-	1338	-	-
Queens Drive, Adshead Road		1218	1248	1318	-	1348	-	-
Walton Lane, Cherry Lane		1225	1255	1325	1340	1355	1410	1425
Great Howard Street for Everton Stadium		1240	1310	1340	1355	1410	1425	1440

Example timetable based on a 1730 (5.30pm) kick-off

Kirkby Bus Station		1430	1500	1530	-	1600	-	-
Willow Way		1438	1508	1538	-	1608	-	-
Queens Drive, Adshead Road		1448	1518	1548	-	1618	-	-
Walton Lane, Cherry Lane		1455	1525	1555	1610	1625	1640	1655
Great Howard Street for Everton Stadium		1510	1540	1610	1625	1640	1655	1710

Additional journeys starting at Walton, Cherry Lane:

Walton Lane, Cherry Lane departing at:
80, 50 and 35 minutes prior to kick-off

Great Howard Street - for Everton Stadium
about 15 minutes after departure

Return journeys towards Kirkby Bus Station

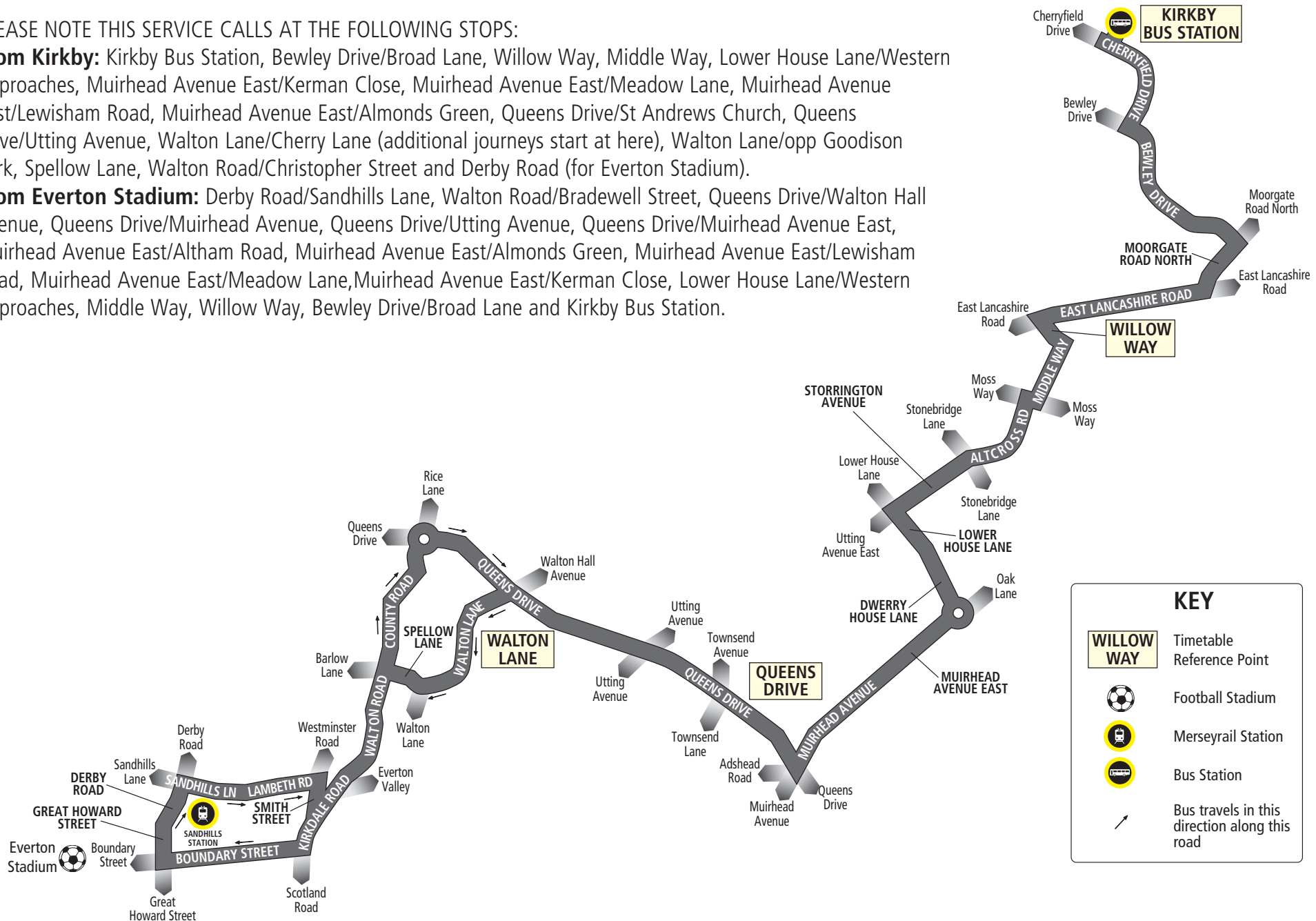
The 918 service will depart from Derby Road, Sandhills Lane approximately **25 minutes** after the final whistle (see map on page 7 for location).

Route map for 918 (operates on Everton Football Club home matchdays only)

PLEASE NOTE THIS SERVICE CALLS AT THE FOLLOWING STOPS:

From Kirkby: Kirkby Bus Station, Bewley Drive/Broad Lane, Willow Way, Middle Way, Lower House Lane/Western Approaches, Muirhead Avenue East/Kerman Close, Muirhead Avenue East/Meadow Lane, Muirhead Avenue East/Lewisham Road, Muirhead Avenue East/Almonds Green, Queens Drive/St Andrews Church, Queens Drive/Utting Avenue, Walton Lane/Cherry Lane (additional journeys start at here), Walton Lane/opp Goodison Park, Spellow Lane, Walton Road/Christopher Street and Derby Road (for Everton Stadium).

From Everton Stadium: Derby Road/Sandhills Lane, Walton Road/Bradewell Street, Queens Drive/Walton Hall Avenue, Queens Drive/Muirhead Avenue, Queens Drive/Utting Avenue, Queens Drive/Muirhead Avenue East, Muirhead Avenue East/Altham Road, Muirhead Avenue East/Almonds Green, Muirhead Avenue East/Lewisham Road, Muirhead Avenue East/Meadow Lane, Muirhead Avenue East/Kerman Close, Lower House Lane/Western Approaches, Middle Way, Willow Way, Bewley Drive/Broad Lane and Kirkby Bus Station.



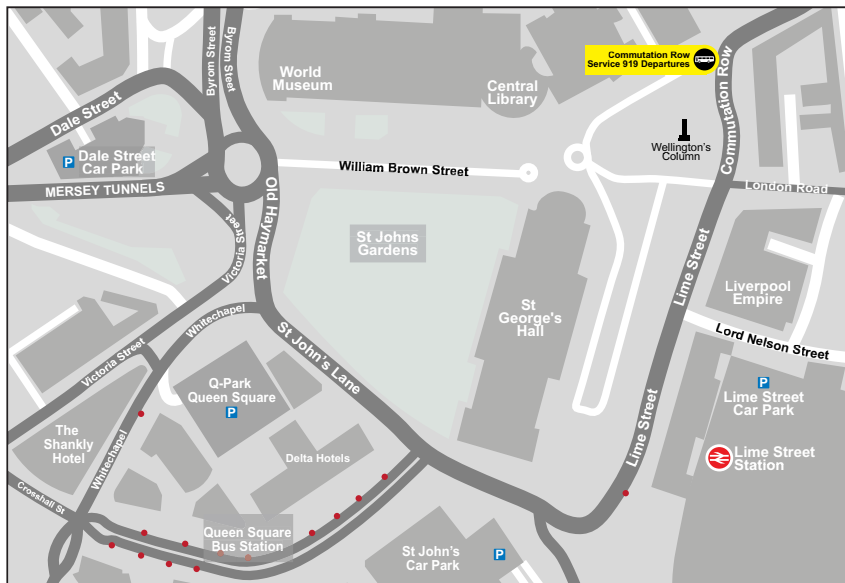


919 Liverpool city centre (Commutation Row) - Everton Stadium

Stagecoach

Matchdays only

First bus departs approximately **two hours** before kick-off, then at frequent intervals until last departure to ensure arrival at the ground in time for kick-off.
PLEASE NOTE THIS SERVICE DOES NOT CALL AT ANY STOPS ON ROUTE.



- Commutation Row (departing at frequent intervals from 2 hours before kick-off)
- Great Howard Street/Blackstone Street - for Everton Stadium (about 15 minutes after departure)

Example timetable based on a 1500 (3pm) kick-off

Liverpool City Centre Commutation Row	1300	1310	1320	1330	1340	1350	1400	1410	1420	1430	1440
Great Howard Street for Everton Stadium	1315	1325	1335	1345	1355	1405	1415	1425	1435	1445	1455

Return journeys to Liverpool City Centre (Commutation Row)

The 919 service will depart from Great Howard Street near Bentinck Street approximately **10 minutes** after the final whistle, operating a frequent service on a 'load and go' basis (see map on page 7 for location).

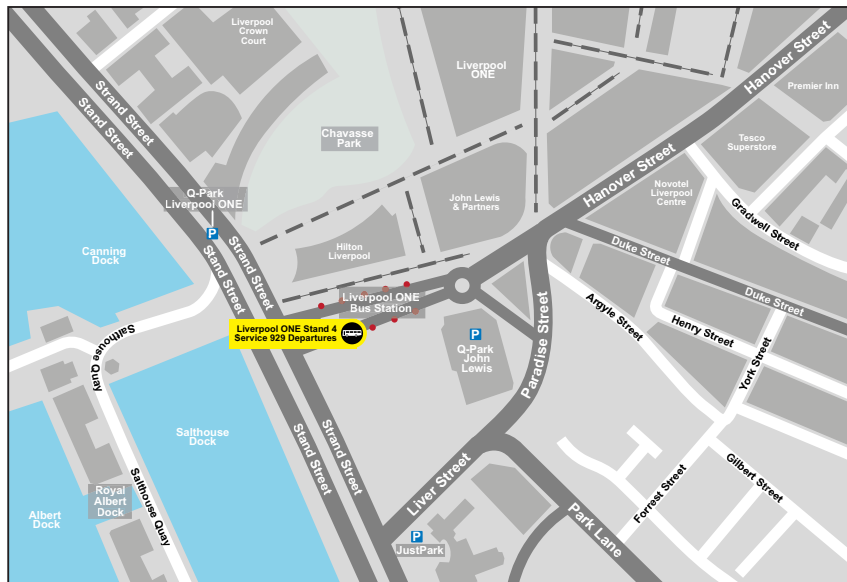


929 Liverpool ONE Bus Station - Everton Stadium

Arriva

Matchdays only

First bus departs approximately **two hours** before kick-off, then at frequent intervals until last departure to ensure arrival at the ground in time for kick-off.
PLEASE NOTE THIS SERVICE DOES NOT CALL AT ANY STOPS ON ROUTE.



- Liverpool ONE Bus Station (departing at frequent intervals from 2 hours before kick-off)
- Great Howard Street/Blackstone Street - for Everton Stadium (about 15 minutes after departure)

Example timetable based on a 1500 (3pm) kick-off

Liverpool ONE Bus Station	1300	1310	1320	1330	1340	1350	1400	1410	1420	1430	1440
Great Howard Street for Everton Stadium	1315	1325	1335	1345	1355	1405	1415	1425	1435	1445	1455

Return journeys to Liverpool City Centre (Liverpool ONE Bus Station)

The 929 service will depart from Great Howard Street near Bentinck Street approximately **10 minutes** after the final whistle/event finish, operating a frequent service on a 'load and go' basis (see map on page 7 for location).

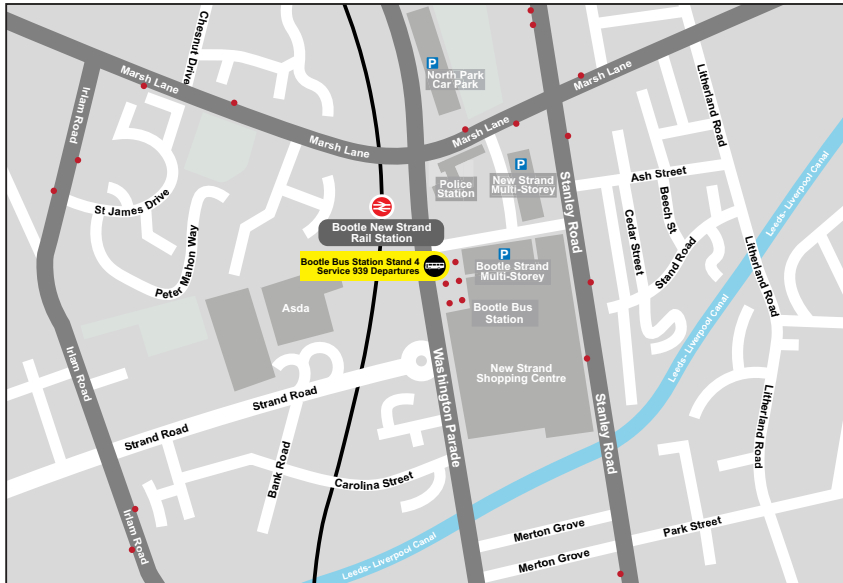


939 Bootle Bus Station - Everton Stadium

Stagecoach and Arriva

Matchdays only

First bus departs approximately **two hours** before kick-off, then at frequent intervals until last departure to ensure arrival at the ground in time for kick-off.
PLEASE NOTE SERVICE DOES NOT CALL AT ANY STOPS ON ROUTE.



Bootle Bus Station (departing at frequent intervals from 2 hours before kick-off)
Great Howard Street at Wellington Employment Park, north of Blackstone Street - for Everton Stadium (about 15 minutes after departure)

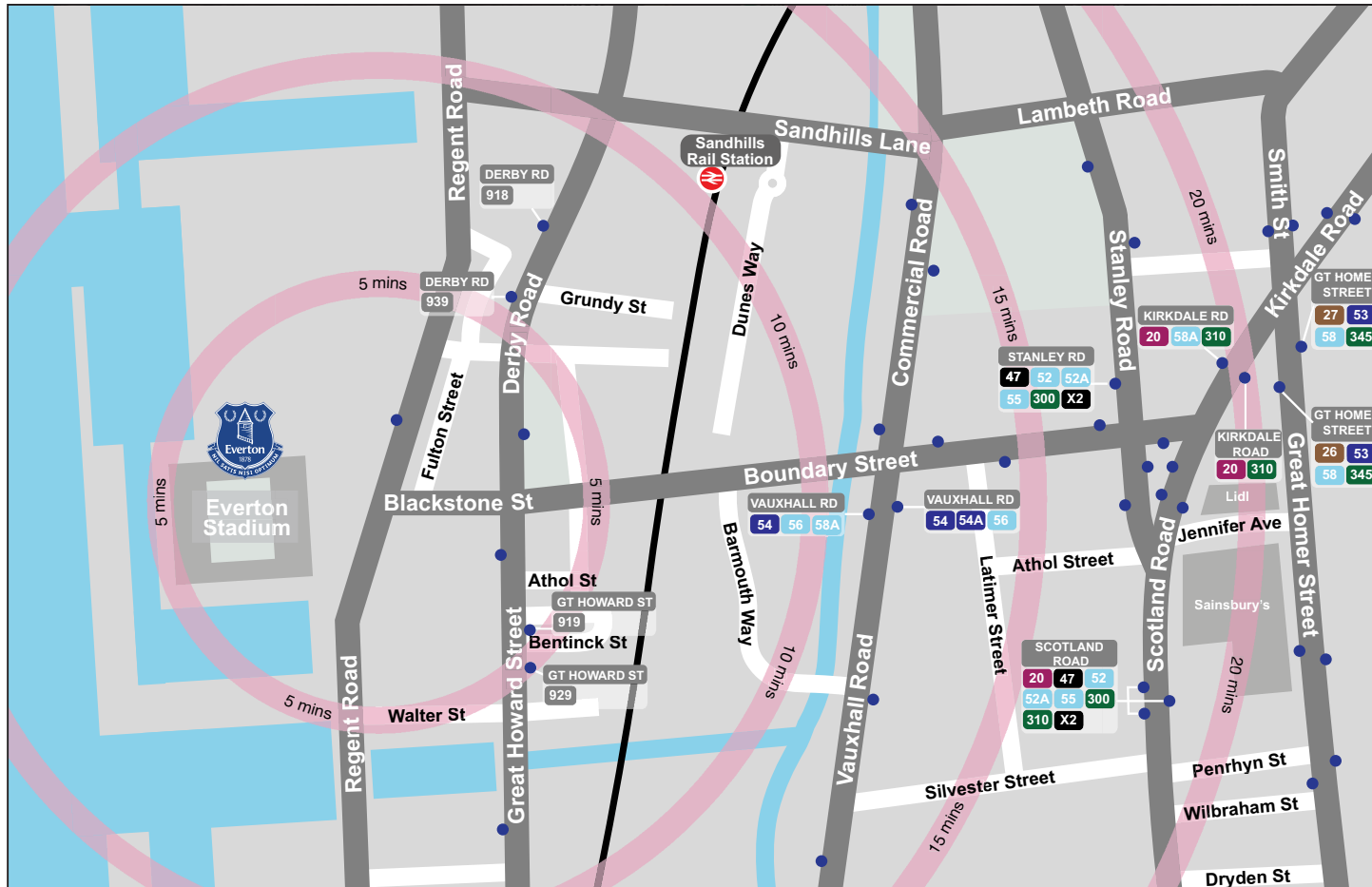
Example timetable based on a 1500 (3pm) kick-off

Bootle Bus Station	1300	1310	1320	1330	1340	1350	1400	1410	1420	1430	1440
Great Howard Street for Everton Stadium	1315	1325	1335	1345	1355	1405	1415	1425	1435	1445	1455

Return journeys to Bootle Bus Station

The 939 service will depart from Derby Road (opposite Grundy Street) approximately **10 minutes** after the final whistle/event finish, operating a frequent service on a 'load and go' basis (see map on page 7 for location).

Bus Stop information for Everton Stadium



Other public transport options that stop within walking distance of Everton Stadium:

Sandhills Merseyrail Station is about a 10 - 15 minute walk.

The 26, 27, 58 and 310 bus services stop on Great Homer Street, near Kirkdale Road, which is about a 20 minute walk.

The 20, 58A and 310 bus services stop on Kirkdale Road, near Boundary Street, which is about a 20 minute walk.

The 47, 52/52A, 55, 300 and X2 bus services stop on Stanley Road, near Boundary Street, which is about a 15 - 20 minute walk.

The 54/54A, 56 and 58A bus services stop on Vauxhall Road, near Boundary Street, which is about a 10 - 15 minute walk.

Not all bus services will be relevant, depending on the day and time of the match. The online [Journey Planner](#) can be used to check times and connections or download the timetables from [Here](#).