

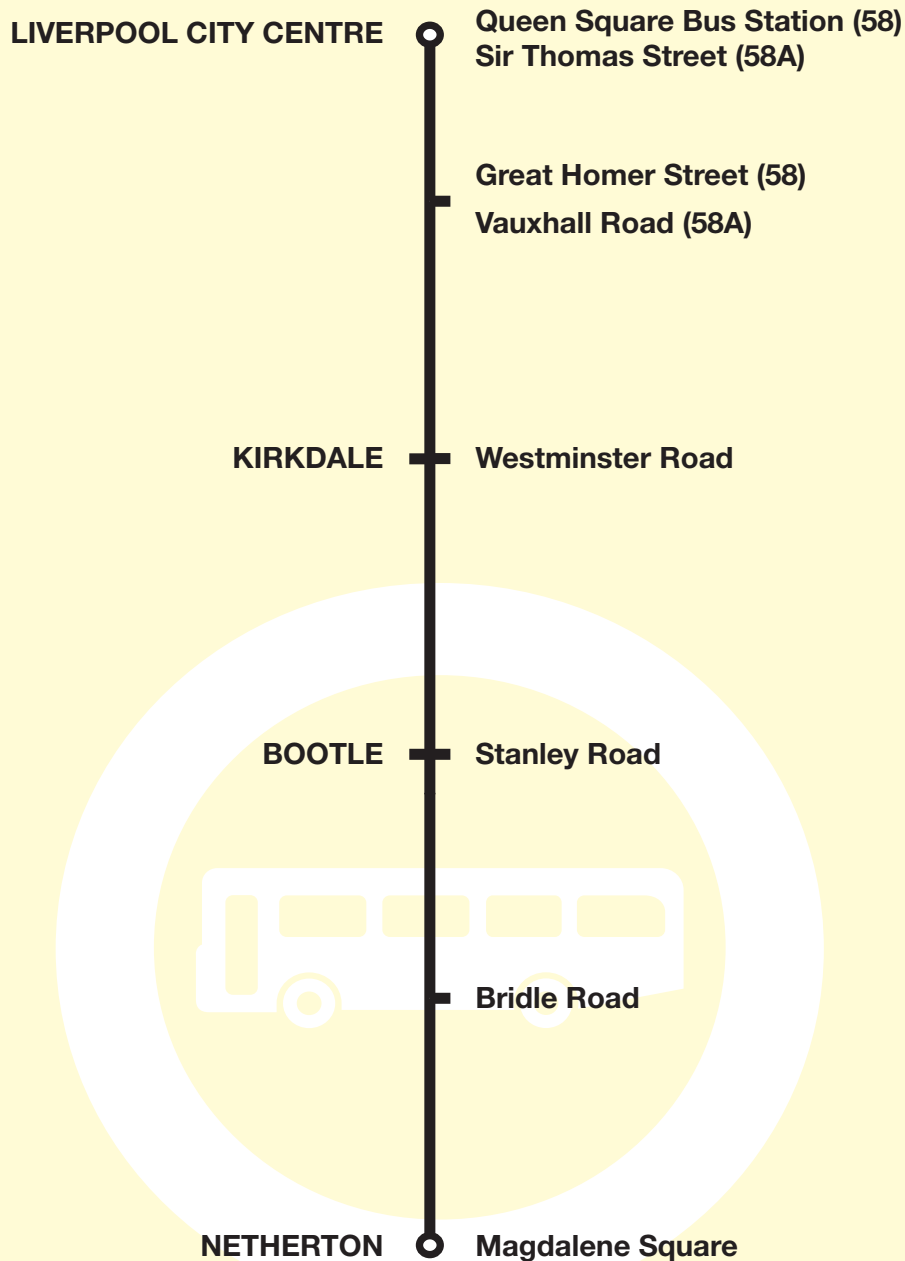


Valid from 1 February 2026

Bus timetable

58, 58A Liverpool - Netherton

These services are provided by Arriva





What's changed?

Route 58: Some Monday to Friday morning and afternoon times are changed along the route. Saturday times remain unchanged.

Route 58A: When Everton Football Club are playing at the Hill Dickinson Stadiums service 58A will now divert from 2 hours before kick-off until up to 1 hour after the game. During these times it will miss out most of Vauxhall Road and all of Boundary Street.



Any comments about this service?

If you've got any comments or suggestions about the services shown in this timetable, please contact the bus company who runs the service:

Arriva North West

73 Ormskirk Road, Aintree, Liverpool, L9 5AE
0344 800 44 11

or contact us at Merseytravel:

By e-mail

ask@liverpoolcityregion-ca.gov.uk

By phone

0300 131 2881

In writing

PO Box 1976, Liverpool, L69 3HN



Need some help or more information?



For help planning your journey, call **0300 131 2881**, open 7am - 8pm Monday to Friday and 8am - 6pm on Saturday, Sunday and Bank Holidays.



You can visit one of our Travel Centres across the Merseytravel network to get information about all public transport services. To find out opening times, phone us on **0300 131 2881**.



Our website contains lots of information about public transport across Merseyside. You can visit our website at **www.merseytravel.gov.uk**

Bus services may run to different timetables during bank and public holidays, so please check your travel plans in advance.



Large print timetables

We can supply this timetable in another format, such as large print.

Call **0300 131 2881** or email us at **ask@liverpoolcityregion-ca.gov.uk**



58, 58A Liverpool - Netherton

Arriva

Route 58 between Liverpool and Netherton: from LIVERPOOL CITY CENTRE (SIR THOMAS STREET) via Sir Thomas Street, Whitechapel, Crosshall Street, Victoria Street, Old Haymarket, Byrom Street, Hunter Street, St Anne Street, Great Homer Street, Smith Street, Westminster Road, Hawthorne Road, Merton Road, Stanley Road, Linacre Lane, Watts Lane, Park Lane, Netherton Way, Bridle Road, Park Lane, Park Lane West, St Oswalds Lane, Glovers Lane to NETHERTON (MAGDALENE SQUARE).

Route 58A between Liverpool and Netherton: from LIVERPOOL (SIR THOMAS STREET) via Sir Thomas Street, Whitechapel, Crosshall Street, Victoria Street, Old Haymarket, Dale Street, Hatton Garden, Vauxhall Road, Boundary Street, Kirkdale Road, Smith Street, Westminster Road, Hawthorne Road, Merton Road, Stanley Road, Linacre Lane, Watts Lane, Park Lane, Netherton Way, Bridle Road, Park Lane, Park Lane West, St Oswalds Lane, Glovers Lane to NETHERTON (MAGDALENE SQUARE).

Matchday Diversions

When Everton Football Club are playing at the Hill Dickinson Stadiums service 58A will not serve most of Vauxhall Road from 2 hours before kick-off and up to 1 hour after the game.

The diversion will run as follows:

Route 58A: From Liverpool as normal via Sir Thomas Street, Whitechapel, Crosshall Street, Victoria Street, Old Haymarket, Byrom Street, then via Scotland Road, Kirkdale Road, Smith Street and resume normal route to Netherton. Omits Dale Street, Hatton Garden, Vauxhall Road, and all of Boundary Street

Mondays to Fridays

	58	58	58	58	58	58	58	58	58	58	58	58	58	58	58
Liverpool Sir Thomas Street	0640	0705	0735	0814	0841	0911	0943	1015	1045	1115	1145	1215	1245	1315	1344
Bootle Hawthorne Road, Trinity Road	0654	0721	0752	0831	0858	0927	0959	1031	1101	1131	1201	1231	1301	1331	1401
Linacre Lane, Hawthorne Road	0702	0729	0800	0839	0906	0935	1007	1039	1109	1140	1210	1240	1310	1341	1412
Netherton Bridle Road, Farriers Way	0708	0736	0808	0847	0912	0941	1013	1045	1115	1146	1216	1247	1317	1348	1419
Netherton Magdalene Square	0714	0743	0815	0855	0919	0948	1020	1052	1122	1153	1223	1253	1323	1355	1427
	58	58	58	58	58	58	58	58	58	58A	58A	58A	58A	58A	58A
Liverpool Sir Thomas Street	1415	1448	1520	1555	1628	1700	1738	1805	1835	1937	2037	2137	2237	2337	
Bootle Hawthorne Road, Trinity Road	1433	1506	1538	1614	1648	1717	1755	1822	1852	1954	2054	2154	2254	2354	
Linacre Lane, Hawthorne Road	1444	1518	1552	1627	1658	1727	1805	1832	1902	2000	2100	2200	2300	0000	
Netherton Bridle Road, Farriers Way	1452	1526	1600	1635	1705	1734	1811	1838	1908	2006	2106	2206	2306	0006	
Netherton Magdalene Square	1459	1533	1607	1642	1712	1741	1819	1846	1916	2011	2111	2211	2311	0011	

**58, 58A****Liverpool - Netherton****Arriva****Saturdays**

	58	58		58	58		58	58	58A	58A	58A	58A	58A
Liverpool Sir Thomas Street	0645	0715	then	45	15		1745	1815	1937	2037	2137	2237	2337
Bootle Hawthorne Road, Trinity Road	0703	0733	at	03	33		1803	1833	1952	2052	2152	2252	2352
Linacre Lane, Hawthorne Road	0712	0742	these	12	42	until	1812	1842	2000	2100	2200	2300	0000
Netherton Bridle Road, Farriers Way	0719	0749	mins	19	49		1819	1849	2008	2108	2208	2308	0008
Netherton Magdalene Square	0726	0756	past	26	56		1826	1856	2015	2115	2215	2315	0015

Sundays

	58A	58A		58A		58A
Liverpool Sir Thomas Street	0837	0937	then	37		2337
Bootle Hawthorne Road, Trinity Road	0852	0952	at	52		2352
Linacre Lane, Hawthorne Road	0900	1000	these	00	until	0000
Netherton Bridle Road, Farriers Way	0908	1008	mins	08		0008
Netherton Magdalene Square	0915	1015	past	15		0015

**58, 58A****Netherton - Liverpool****Arriva**

Route 58 between Netherton and Liverpool: from NETHERTON (MAGDALENE SQUARE) via Glovers Lane, St Oswalds Lane, Park Lane West, Park Lane, Bridle Road, Netherton Way, Park Lane, Watts Lane, Linacre Lane, Stanley Road, Merton Road, Hawthorne Road, Westminster Road, Smith Street, Great Homer Street, St Anne Street, Islington, Commutation Row, Lime Street, St George's Place to LIVERPOOL CITY CENTRE (QUEEN SQUARE BUS STATION).

Route 58A between Netherton and Liverpool: from NETHERTON (MAGDALENE SQUARE) via Glovers Lane, St Oswalds Lane, Park Lane West, Park Lane, Bridle Road, Netherton Way, Park Lane, Watts Lane, Linacre Lane, Stanley Road, Merton Road, Hawthorne Road, Westminster Road, Kirkdale Road, Boundary Street, Vauxhall Road, Great Crosshall Street, Byrom Street, Dale Street, Sir Thomas Street to LIVERPOOL (SIR THOMAS STREET).

Evening journeys from 2056: from NETHERTON (MAGDALENE SQUARE) as 58A route above to Vauxhall Road then Great Crosshall Street, Byrom Street, Old Haymarket, Dale Street, Sir Thomas Street to LIVERPOOL (SIR THOMAS STREET).

Matchday Diversions

When Everton Football Club are playing at the Hill Dickinson Stadiums service 58A will not serve most of Vauxhall Road from 2 hours before kick-off and up to 1 hour after the game.

The diversion will run as follows:

Route 58A: From Netherton as normal to Kirkdale Road then Scotland Road, Leeds Street, Vauxhall Road and resume normal route to Liverpool. Omits All of Boundary Street and most of Vauxhall Road.

Mondays to Fridays


	M	58	58	58	58	58	58	58	58	58	58	58	58	58	58	
Netherton Magdalene Square		0539	0550	0618	0648	0718	0748	0818	0858	0928	0958	1029	1059	1129	1159	1229
Netherton Bridle Road, Farriers Way		0546	0555	0624	0655	0725	0757	0826	0905	0935	1005	1036	1106	1136	1206	1236
Linacre Lane, Sefton Road		0554	0602	0632	0703	0734	0808	0836	0914	0944	1014	1045	1115	1145	1215	1245
Bootle Hawthorne Road, Trinity Road		0602	0608	0639	0711	0742	0817	0846	0924	0954	1024	1054	1124	1154	1224	1253
Liverpool Queen Square Bus Station		0619	0619	0652	0726	0801	0836	0905	0939	1009	1039	1109	1139	1209	1239	1308
		58	58	58	58	58	58	58	58	58	58	58A	58A	58A	58A	58A
Netherton Magdalene Square		1259	1329	1402	1432	1504	1538	1610	1648	1718	1744	1856	1956	2056	2156	2256
Netherton Bridle Road, Farriers Way		1306	1336	1410	1440	1513	1547	1619	1657	1726	1751	1903	2003	2103	2203	2303
Linacre Lane, Sefton Road		1315	1345	1420	1450	1524	1558	1630	1708	1736	1759	1910	2010	2110	2210	2310
Bootle Hawthorne Road, Trinity Road		1323	1353	1428	1458	1533	1607	1639	1717	1744	1806	1917	2017	2117	2217	2317
Liverpool Queen Square Bus Station		1337	1407	1442	1514	1550	1624	1656	1733	1759	1820	1937●	2037●	2137●	2237●	2337●

Codes used on this page:

M - Merseytravel Bus Service operated by Stagecoach.

● - Time shown is at Liverpool Sir Thomas Street.

**58, 58A****Netherton - Liverpool****Arriva****Saturdays**

	58	58	58	58	58	58	58	58	58A	58A	58A	58A	58A		
Netherton Magdalene Square	0629	0659	then	29	59				1729	1759	1856	1956	2056	2156	2256
Netherton Bridle Road, Farriers Way	0636	0706	at	36	06				1736	1806	1903	2003	2103	2203	2303
Linacre Lane, Sefton Road	0644	0714	these	44	14	until			1744	1814	1910	2010	2110	2210	2310
Bootle Hawthorne Road, Trinity Road	0652	0722	mins	52	22				1752	1822	1918	2018	2118	2218	2318
Liverpool Queen Square Bus Station 	0709	0739	past	09	39				1809	1839	1937●	2037●	2137●	2237●	2337●

Code used on this page:

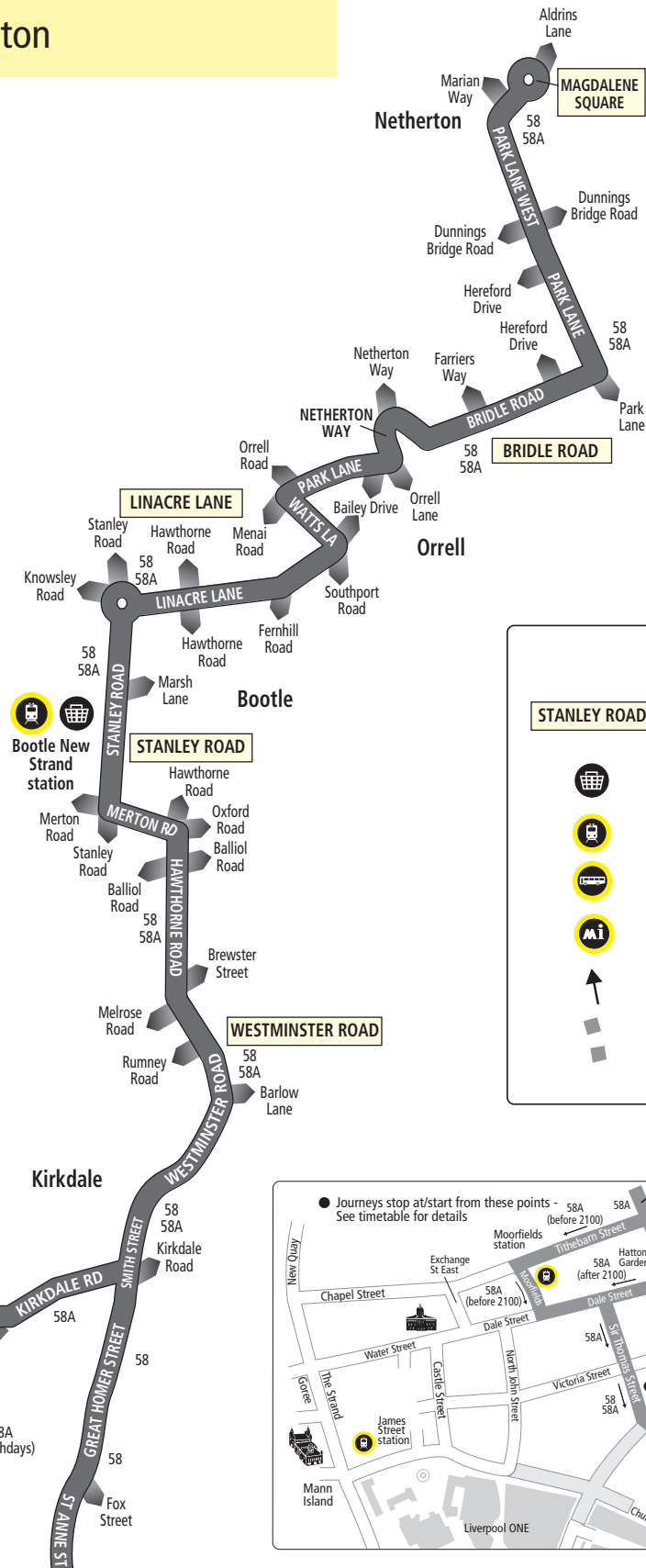
● - Time shown is at Liverpool Sir Thomas Street.

Sundays

	58A	58A	58A	58A		
Netherton Magdalene Square	-	0856	then	56	2256	
Netherton Bridle Road, Farriers Way	-	0903	at	03	2303	
Linacre Lane, Sefton Road	0810	0910	these	10	until	2310
Bootle Hawthorne Road, Trinity Road	0818	0918	mins	18	2318	
Liverpool Sir Thomas Street	0837	0937	past	37	2337	

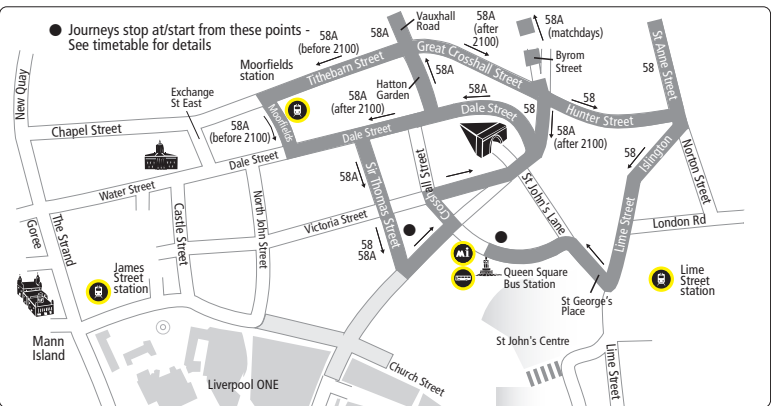
All evening journeys from 2056 onwards: from NETHERTON (MAGDALENE SQUARE) as 58A route to Vauxhall Road then Great Crosshall Street, Byrom Street, Old Haymarket, Dale Street, Sir Thomas Street to LIVERPOOL (SIR THOMAS STREET).

Routes 58/58A: Liverpool - Netherton



KEY

- STANLEY ROAD** Timetable Reference Point
- Shopping
- Merseyrail Station
- Bus Station
- Merseytravel Centre
- Bus travels in this direction
- Matchday diversion for 58A



See map on right for route within Liverpool city centre

Liverpool city centre