



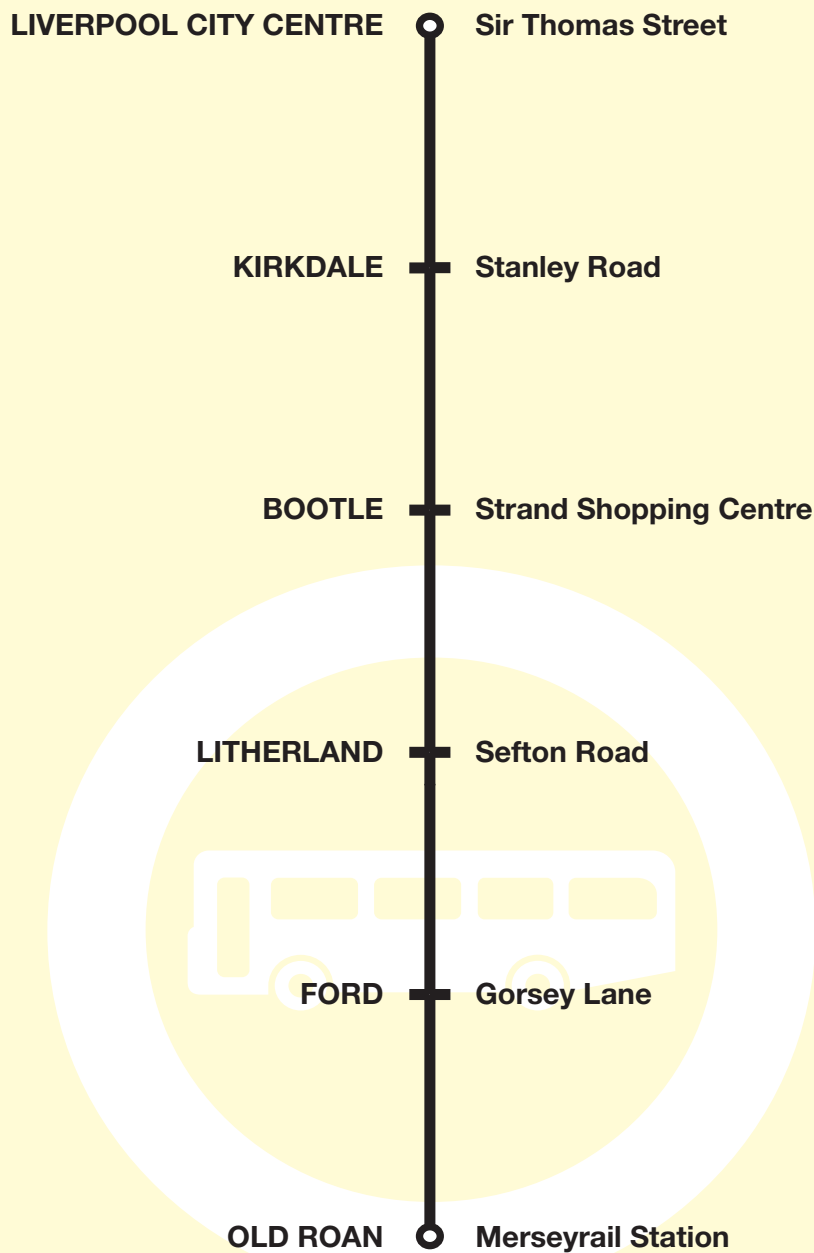
Valid from **5 November 2023**

Bus timetable

55, 55D

Liverpool - Old Roan

This service is provided by Arriva



What's changed?

Route 55: Unchanged

Route 55D: Times are changed after Stanley Road, Balliol Road now arriving 2 minutes earlier at Queen Square and Lord Street.

Any comments about this service?

If you've got any comments or suggestions about the services shown in this timetable, please contact the bus company who runs the service:

Arriva North West

73 Ormskirk Road, Aintree, Liverpool, L9 5AE
0344 800 44 11

If it's a Merseytravel Bus Service we'd like to know what you think of the service, or if you have left something in a bus station, please contact us at Merseytravel:

By e-mail

ask@liverpoolcityregion-ca.gov.uk

By phone

0151 330 1000

In writing

PO Box 1976, Liverpool, L69 3HN

Need some help or more information?



For help planning your journey, call **0151 330 1000**, open 7am - 8pm Monday to Friday and 8am - 6pm on Saturday, Sunday and Bank Holidays.



You can visit one of our Travel Centres across the Merseytravel network to get information about all public transport services. To find out opening times, phone us on **0151 330 1000**.



Our website contains lots of information about public transport across Merseyside. You can visit our website at **www.merseytravel.gov.uk**

Bus services may run to different timetables during bank and public holidays, so please check your travel plans in advance.

Large print timetables

We can supply this timetable in another format, such as large print.

Call **0151 330 1000** or email us at **ask@liverpoolcityregion-ca.gov.uk**



Route Descriptions

Route 55 between Old Roan and Liverpool: from OLD ROAN STATION via Copy Lane, Northern Perimeter Road, Buckley Hill Lane, Almonds Turn, Fleetwoods Lane, Gorse Lane, Sefton Road, Hawthorne Road, Church Road, Princess Way, Bridge Road, Linacre Road, Stanley Road, Scotland Road, Byrom Street, Old Haymarket, St John's Lane to QUEEN SQUARE BUS STATION.

Route 55D between Old Roan and Liverpool: from OLD ROAN STATION as above to QUEEN SQUARE BUS STATION then via Crosshall Street, Dale Street, Castle Street, Lord Street to LORD STREET/CASTLE STREET.

Route 55 between Liverpool and Old Roan: from LIVERPOOL (SIR THOMAS STREET) via Whitechapel, Crosshall Street, Victoria Street, Byrom Street, Scotland Road, Stanley Road, Linacre Road, Bridge Road, Princess Way, Church Road, Hawthorne Road, Sefton Road, Gorse Lane, Fleetwoods Lane, Almonds Turn, Buckley Hill Lane, Northern Perimeter Road, Chapel Lane, Copy Lane to OLD ROAN STATION.

**55****Liverpool - Old Roan station****Arriva****Mondays to Fridays**

Liverpool Sir Thomas Street	0537	0608	0638	0708	0745	0818	0848	0918	0948	1018	1048	1118	1148
Bootle Stanley Road, Trinity Road	0548	0620	0651	0722	0800	0834	0904	0933	1002	1032	1102	1132	1202
Bootle Stanley Road, Knowsley Road	0553	0625	0656	0727	0805	0839	0909	0938	1008	1038	1108	1138	1208
Gorse Lane, Sonning Avenue	0601	0635	0708	0739	0816	0849	0918	0947	1017	1047	1117	1147	1217
Old Roan Merseyrail station ⇨	0613	0648	0722	0755	0833	0904	0932	1001	1031	1101	1131	1201	1231

Liverpool Sir Thomas Street	1218	1248	1318	1348	1418	1448	1520	1555	1623	1653	1727	1802	1835
Bootle Stanley Road, Trinity Road	1232	1302	1332	1403	1433	1504	1537	1612	1640	1710	1743	1817	1849
Bootle Stanley Road, Knowsley Road	1238	1308	1338	1409	1439	1511	1544	1619	1647	1717	1750	1823	1855
Gorse Lane, Sonning Avenue	1247	1317	1347	1418	1449	1522	1555	1630	1658	1727	1759	1832	1903
Old Roan Merseyrail station ⇨	1301	1331	1402	1434	1506	1540	1613	1647	1715	1743	1814	1846	1916

Liverpool Sir Thomas Street	1905	1935	2005	2035	2105	2135	2205	2235	2305	2335
Bootle Stanley Road, Trinity Road	1918	1947	2017	2047	2116	2146	2216	2246	2316	2346
Bootle Stanley Road, Knowsley Road	1924	1953	2023	2052	2120	2150	2220	2250	2320	2350
Gorse Lane, Sonning Avenue	1932	2001	2031	2100	2128	2158	2228	2258	2328	2358
Old Roan Merseyrail station ⇨	1945	2014	2044	2112	2139	2209	2239	2309	2339	0009

**55****Liverpool - Old Roan station****Arriva****Saturdays**

Liverpool Sir Thomas Street	0536	0636	0706	0736	then	06	36		1806	1836	1906	1931	2001
Bootle Stanley Road, Trinity Road	0548	0648	0718	0748	at	18	48		1818	1847	1917	1942	2012
Bootle Stanley Road, Knowsley Road	0556	0656	0726	0756	these	26	56	until	1826	1853	1923	1948	2018
Gorsey Lane, Sonning Avenue	0604	0704	0734	0804	mins	34	04		1834	1900	1930	1955	2025
Old Roan Merseyrail station	0619	0719	0749	0819	past	49	19		1849	1913	1943	2008	2038

Liverpool Sir Thomas Street	2031	2101	2131	2231	2331
Bootle Stanley Road, Trinity Road	2042	2112	2142	2242	2342
Bootle Stanley Road, Knowsley Road	2048	2118	2148	2248	2348
Gorsey Lane, Sonning Avenue	2055	2125	2155	2255	2355
Old Roan Merseyrail station	2108	2138	2208	2308	0008

Sundays and bank holidays

Liverpool Sir Thomas Street	0616	0716	0816	0916	then	16		2316
Bootle Stanley Road, Trinity Road	0627D	0727D	0827D	0930	at	30		2330
Bootle Stanley Road, Knowsley Road	0633	0733	0833	0936	these	36	until	2336
Litherland Sefton Road, Mitchell Crescent	0640	0740	0840	0943	mins	43		2343
Old Roan Merseyrail station	0653	0753	0853	0956	past	56		2356

Code used on this page:

- D - means this journey diverts from Stanley Road right onto Balliol Road then Hawthorne Road, Merton Road, right onto Stanley Road then normal route to Old Roan. The time given is at Stanley Road, Keble Road.



55, 55D Old Roan station - Liverpool

Arriva

Mondays to Fridays

	55	55	55	55D	55D	55D	55D	55D	55	55	55	55	55
Old Roan Merseyrail station ➡	0450	0520	0550	0620	0653	0726	0758	0836	0908	0940	1010	1040	1110
Litherland Sefton Road, Alexandra Mount	0502	0532	0605	0636	0709	0745	0817	0853	0924	0956	1026	1056	1126
Bootle Stanley Road, Linacre Road	0509	0539	0612	0644	0719	0757	0829	0904	0934	1006	1036	1106	1136
Bootle Stanley Road, Balliol Road	0514	0544	0617	0649	0724	0803	0835	0911	0941	1013	1043	1113	1143
Queen Square Bus Station	0525	0555	0628	0659	0736	0817	0849	0923	0954	1026	1156	1126	1156
Lord Street, Castle Street	-	-	-	0703	0740	0821	0853	0927	-	-	-	-	-
	55	55	55	55	55	55	55	55	55	55	55	55	55
Old Roan Merseyrail station ➡	1140	1210	1240	1310	1340	1410	1440	1510	1544	1617	1653	1718	1747
Litherland Sefton Road, Alexandra Mount	1156	1226	1256	1326	1356	1426	1457	1527	1601	1634	1709	1734	1803
Bootle Stanley Road, Linacre Road	1206	1236	1306	1336	1406	1436	1507	1537	1611	1643	1718	1742	1811
Bootle Stanley Road, Balliol Road	1213	1243	1313	1343	1413	1443	1514	1544	1618	1650	1725	1749	1817
Queen Square Bus Station	1226	1256	1326	1356	1426	1456	1527	1557	1632	1705	1740	1801	1829
	55	55	55	55	55	55	55	55	55	55	55	55	55
Old Roan Merseyrail station ➡	1818	1849	1919	1949	2019	2049	2119	2149	2219	2249	2319	2349	
Litherland Sefton Road, Alexandra Mount	1832	1903	1932	2002	2032	2101	2131	2201	2230	2300	2330	0000	
Bootle Stanley Road, Linacre Road	1840	1911	1940	2010	2040	2108	2138	2208	2237	2307	2336	0005	
Bootle Stanley Road, Balliol Road	1845	1916	1945	2015	2045	2113	2143	2213	2241	2311	2340	-	
Queen Square Bus Station	1857	1927	1955	2025	2055	2123	2153	2223	2250	2320	2348	-	

Code used on this page:

- means this bus continues to and finishes at Bootle Strand, Stanley Road, arriving at 0007

**55****Old Roan station - Liverpool****Arriva****Saturdays**

Old Roan Merseyrail station	0452	0552	0632	0702	0732	0802	0832	0902	0934	1004	1034	then	04
Litherland Sefton Road, Alexandra Mount	0507	0607	0647	0717	0747	0817	0847	0917	0949	1019	1049	at	19
Bootle Stanley Road, Linacre Road	0512	0612	0652	0726	0756	0826	0856	0926	0958	1028	1058	these	28
Bootle Stanley Road, Balliol Road	0517	0617	0657	0732	0802	0832	0902	0932	1004	1034	1104	mins	34
Queen Square Bus Station	0527	0627	0707	0745	0815	0845	0915	0945	1017	1047	1117	past	47

Old Roan Merseyrail station	34		1734	1804	1834	1919	1949	2019	2049	2119	2219	2319
Litherland Sefton Road, Alexandra Mount	49		1749	1817	1847	1932	2002	2032	2102	2132	2232	2332
Bootle Stanley Road, Linacre Road	58	until	1758	1825	1855	1940	2010	2040	2110	2140	2240	2340
Bootle Stanley Road, Balliol Road	04		1804	1830	1900	1945	2015	2045	2115	2145	2245	-
Queen Square Bus Station	17		1817	1840	1910	1955	2025	2055	2125	2155	2255	-

Code used on this page:

- means this bus continues to and finishes at Bootle Strand Stanley Road, arriving at 2343

**55****Old Roan station - Liverpool****Arriva****Sundays and bank holidays**

Old Roan Merseyrail station		0615	0715	0815	0915	then	15		1715	1819	1919	2019	2119	2219
Litherland Sefton Road, Alexandra Mount		0629	0729	0829	0929	at	29		1729	1832	1932	2032	2132	2232
Bootle Stanley Road, Linacre Road		0638	0738	0838	0938	these	38	until	1738	1840	1940	2040	2140	2240
Bootle Stanley Road, Balliol Road		0644▲	0744▲	0844▲	0943	mins	43		1743	1845	1945	2045	2145	2245
Queen Square Bus Station		0655	0755	0855	0955	past	55		1755	1855	1955	2055	2155	2255

Old Roan Merseyrail station		2319
Litherland Sefton Road, Alexandra Mount		2332
Bootle Stanley Road, Linacre Road		2340□
Bootle Stanley Road, Balliol Road		-
Queen Square Bus Station		-

Codes used on this page:

- ▲ - means this journey diverts from Stanley Road left onto Merton Road then Hawthorne Road, Balliol Road then left onto Stanley Road then as normal route to Queen Square Bus Station. The time given is at Stanley Road, Beatrice Street.
- - means this bus continues to and finishes at Bootle Strand, Stanley Road, arriving at 2343.

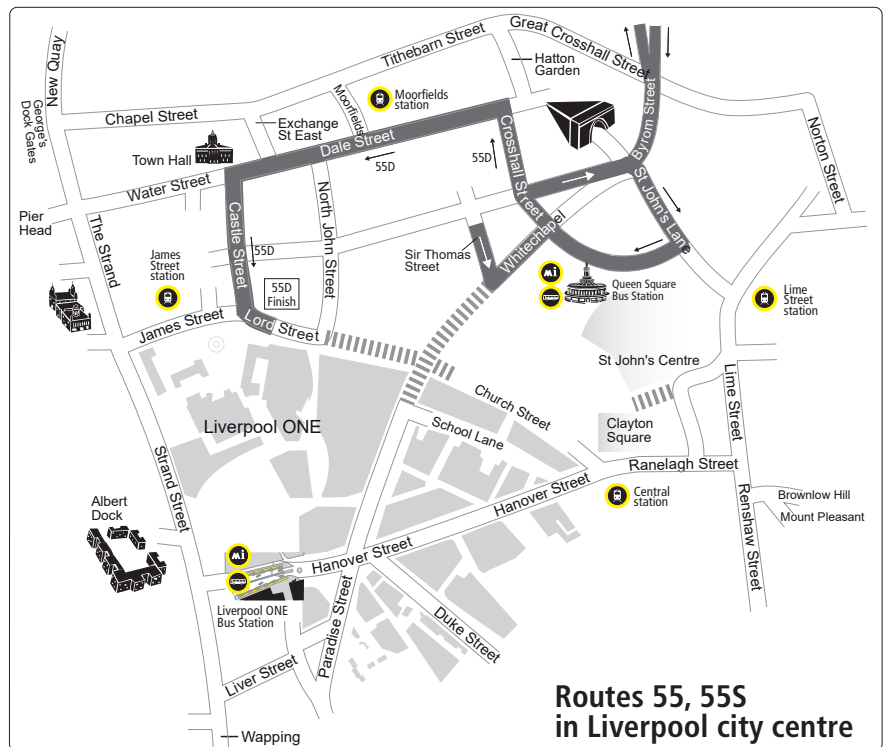
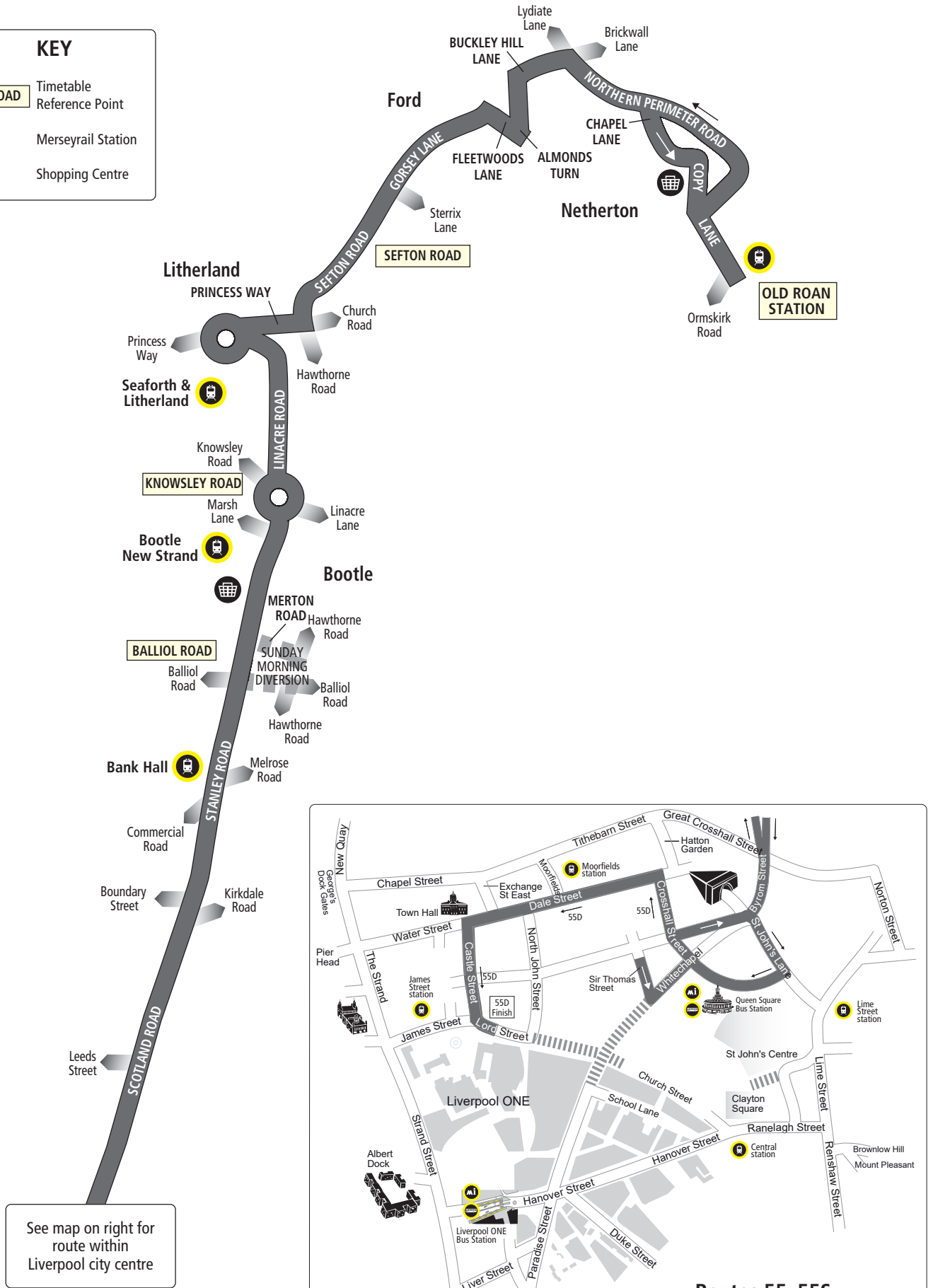
Routes 55, 55D: Liverpool - Old Roan

KEY

SEFTON ROAD Timetable Reference Point

 Merseyrail Station

 Shopping Centre



**Routes 55, 55S
in Liverpool city centre**