



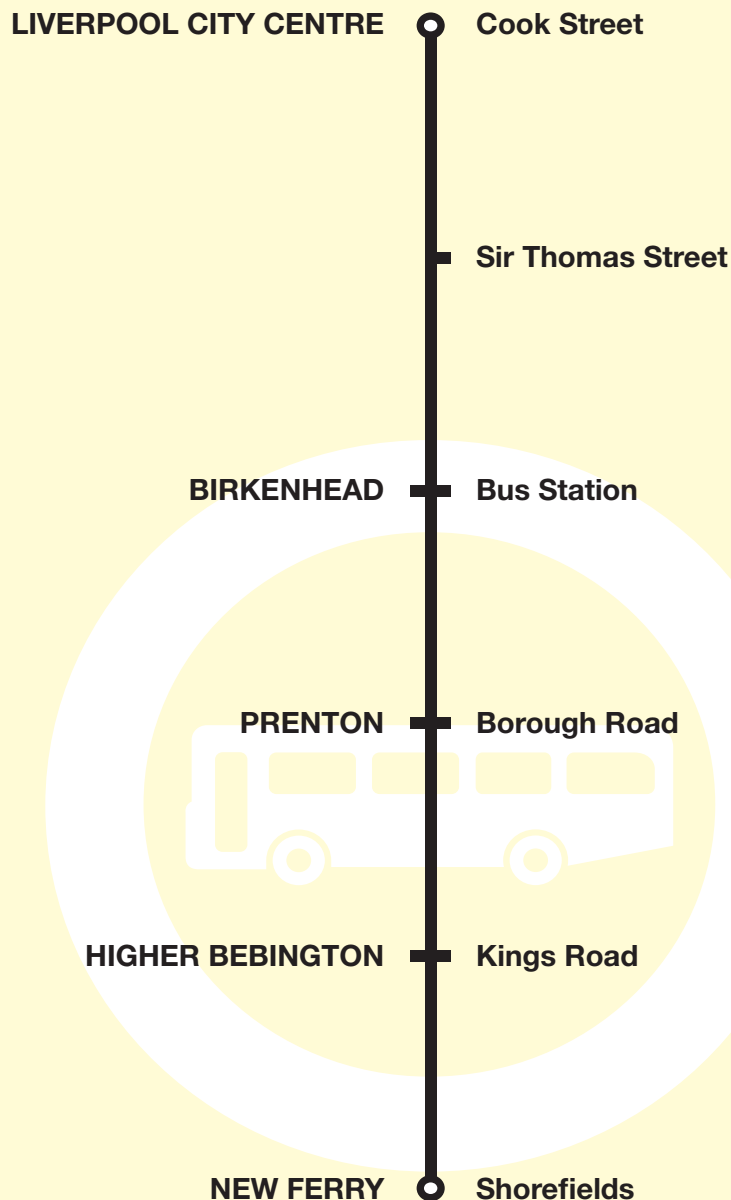
Valid from **3 September 2023**

## Bus timetable

# 464

## Liverpool - New Ferry

This service is provided by Arriva





## What's changed?

Times changed throughout.



## Any comments about this service?

If you've got any comments or suggestions about the services shown in this timetable, please contact the bus company who runs the service:

### Arriva North West

73 Ormskirk Road, Aintree, Liverpool, L9 5AE  
0344 800 44 11

or contact us at Merseytravel:

### By e-mail

[ask@liverpoolcityregion-ca.gov.uk](mailto:ask@liverpoolcityregion-ca.gov.uk)

### By phone

0151 330 1000

### In writing

PO Box 1976, Liverpool, L69 3HN



## Need some help or more information?



For help planning your journey, call **0151 330 1000**, open 7am - 8pm Monday to Friday and 8am - 6pm on Saturday, Sunday and Bank Holidays.



You can visit one of our Travel Centres across the Merseytravel network to get information about all public transport services. To find out opening times, phone us on **0151 330 1000**.



Our website contains lots of information about public transport across Merseyside. You can visit our website at **[www.merseytravel.gov.uk](http://www.merseytravel.gov.uk)**

Bus services may run to different timetables during bank and public holidays, so please check your travel plans in advance.



## Large print timetables

We can supply this timetable in another format, such as large print.

Call **0151 330 1000** or email us at **[ask@liverpoolcityregion-ca.gov.uk](mailto:ask@liverpoolcityregion-ca.gov.uk)**


**464**


# Liverpool - New Ferry

**Arriva**

**Route 464 between Liverpool and New Ferry: from** LIVERPOOL CITY CENTRE (COOK STREET) via Cook Street, Victoria Street, Sir Thomas Street, Whitechapel, Crosshall Street, Victoria Street, Queensway Tunnel, Chester Street, Market Street, Hamilton Street, Tunnel Approach Road, Conway Street, BIRKENHEAD BUS STATION, Cloughton Road, Exmouth Street, Whetstone Lane, Borough Road, Kings Road, Teehey Lane, Heath Road, The Village, Bebington Road, Boundary Road, New Chester Road, New Ferry Road, Shorefields to NEW FERRY (SHOREFIELDS).

## Mondays to Fridays

<b>Liverpool</b> Cook Street	-	-	0708	0735	0811	0846	<b>then</b>	<b>16</b>	<b>46</b>		1346	1416	1446
<b>Liverpool</b> Sir Thomas Street	-	-	0708	0735	0811	0846	<b>at</b>	<b>16</b>	<b>46</b>		1346	1417	1447
<b>Birkenhead</b> Hamilton Street	-	-	0720	0747	0823	0858	<b>these</b>	<b>27</b>	<b>57</b>		1358	1430	1500
<b>Birkenhead Bus Station</b> 	0623	0653	0723	0750	0826	0901	<b>mins</b>	<b>30</b>	<b>00</b>	<b>until</b>	1401	1433	1503
Borough Road, Singleton Avenue	0627	0857	0729	0758	0833	0907	<b>past</b>	<b>36</b>	<b>06</b>		1407	1439	1510
<b>Higher Bebington</b> Teehey Lane, Roland Ave	0634	0704	0738	0809	0843	0916	<b>each</b>	<b>45</b>	<b>15</b>		1416	1448	1521
<b>New Ferry</b> Shorefields, Pollitt Square	0644	0715	0749	0824	0855	0927	<b>hour</b>	<b>57</b>	<b>27</b>		1427	1459	1536

<b>Liverpool</b> Cook Street	1516	1552	1632	1710	1740	1810	1842
<b>Liverpool</b> Sir Thomas Street	1517	1553	1633	1711	1741	1810	1842
<b>Birkenhead</b> Hamilton Street	1529	1605	1645	1723	1753	1822	1854
<b>Birkenhead Bus Station</b> 	1532	1608	1648	1726	1756	1825	1857
Borough Road, Singleton Avenue	1539	1615	1655	1733	1803	1831	1903
<b>Higher Bebington</b> Teehey Lane, Roland Ave	1550	1626	1706	1743	1813	1840	1911
<b>New Ferry</b> Shorefields, Pollitt Square	1605	1640	1720	1755	1825	1850	1921

## Matchday Diversions

On Tranmere Football Club matchdays, due to high traffic levels, Borough Road will close 30 minutes before the match kicks off. The road will re-open 15 minutes after kick off, but will again close 20 minutes before the final whistle and remain closed for 30 minutes after the game finishes. After this time, services will return to their normal routes.

When the road closes the buses will run as follows:

**Route 464** (from Liverpool) will be rerouted from Borough Road via Singleton Avenue, Woodchurch Road, Storeton Road, left onto Mount Road, right onto Borough Road and then return to its normal route.

**464****Liverpool - New Ferry****Arriva****Saturdays**

<b>Liverpool</b> Cook Street	-	-	0846	0916	0946	1016	<b>then</b>	<b>46</b>	<b>16</b>		1646	1716	1746
<b>Liverpool</b> Sir Thomas Street	-	-	0846	0916	0946	1016	<b>at</b>	<b>46</b>	<b>16</b>		1646	1716	1746
<b>Birkenhead</b> Hamilton Street	-	-	0857	0928	0958	1028	<b>these</b>	<b>58</b>	<b>28</b>		1658	1728	1758
<b>Birkenhead Bus Station</b>	0658	0758	0900	0931	1001	1031	<b>mins</b>	<b>01</b>	<b>31</b>	<b>until</b>	1701	1731	1801
Borough Road, Singleton Avenue	0702	0803	0905	0936	1006	1037	<b>past</b>	<b>07</b>	<b>37</b>		1707	1737	1807
<b>Higher Bebington</b> Teehey Lane, Roland Ave	0708	0810	0913	0944	1014	1046	<b>each</b>	<b>16</b>	<b>46</b>		1716	1746	1816
<b>New Ferry</b> Shorefields, Pollitt Square	0717	0819	0922	0954	1025	1057	<b>hour</b>	<b>27</b>	<b>57</b>		1727	1756	1826

**Sundays and bank holidays**

<b>Liverpool</b> Cook Street	0946	1016	1046	1116	1146	1216	1246	<b>then</b>	<b>16</b>	<b>46</b>		1546	1616	1646	1716	1746
<b>Liverpool</b> Sir Thomas Street	0946	1016	1046	1116	1146	1216	1246	<b>at</b>	<b>16</b>	<b>46</b>		1546	1616	1646	1716	1746
<b>Birkenhead</b> Hamilton Street	0957	1027	1057	1127	1157	1228	1258	<b>these</b>	<b>28</b>	<b>58</b>		1558	1628	1658	1728	1758
<b>Birkenhead Bus Station</b>	1000	1030	1100	1130	1200	1231	1301	<b>mins</b>	<b>31</b>	<b>01</b>	<b>until</b>	1601	1631	1701	1731	1801
Borough Road, Singleton Avenue	1006	1036	1106	1136	1206	1237	1307	<b>past</b>	<b>37</b>	<b>07</b>		1607	1637	1707	1736	1806
<b>Higher Bebington</b> Teehey Lane	1014	1044	1114	1144	1214	1245	1316	<b>each</b>	<b>46</b>	<b>16</b>		1616	1645	1715	1743	1813
<b>New Ferry</b> Shorefields, Pollitt Square	1025	1055	1125	1155	1225	1256	1327	<b>hour</b>	<b>57</b>	<b>27</b>		1627	1656	1726	1754	1823

**Matchday Diversions**

On Tranmere Football Club matchdays, due to high traffic levels, Borough Road will close 30 minutes before the match kicks off. The road will re-open 15 minutes after kick off, but will again close 20 minutes before the final whistle and remain closed for 30 minutes after the game finishes. After this time, services will return to their normal routes.

When the road closes the buses will run as follows

**Route 464** (from Liverpool) will be rerouted from Borough Road via Singleton Avenue, Woodchurch Road, Storeton Road, left onto Mount Road, right onto Borough Road and then return to its normal route.

**464**

# New Ferry - Liverpool

**Arriva**

**Route 464 between New Ferry and Liverpool: from** NEW FERRY (SHOREFIELDS) via Shorefields, New Ferry Road, New Chester Road, Boundary Road, Bebington Road, The Village, Heath Road, Teehey Lane, Kings Road, Borough Road, Clifton Crescent, Argyle Street, Tunnel Approach, Queensway Tunnel, Old Haymarket, Whitechapel, Crosshall Street, Dale Street, North John Street, Lord Street, Castle Street, Cook Street to LIVERPOOL CITY CENTRE (COOK STREET).

## Mondays to Fridays

<b>New Ferry</b> Shorefields, Pollitt Square	0627	0649	0722	0754	0829	0902		<b>02</b>	<b>32</b>		1432	1504	1541
<b>Higher Bebington</b> Teehey Lane, Town Lane	0638	0702	0735	0809	0844	0914	<b>then</b>	<b>14</b>	<b>44</b>		1444	1519	1559
Borough Road, North Road	0646	0711	0744	0818	0852	0922	<b>at</b>	<b>22</b>	<b>52</b>		1452	1528	1608
<b>Birkenhead</b> Borough Road, Clifton Cres ➡	0651	0717	0750	0824	0858	0928	<b>these</b>	<b>28</b>	<b>58</b>	<b>until</b>	1458	1534	1614
<b>Liverpool</b> Whitechapel	0700	0727	0802	0837	0908	0938	<b>mins</b>	<b>38</b>	<b>08</b>		1508	1544	1624
<b>Liverpool</b> Cook Street	0703	0730	0806	0841	0911	0941		<b>41</b>	<b>11</b>		1511	1547	1627

<b>New Ferry</b> Shorefields, Pollitt Square	1611	1645	1725	1800	1830	1900
<b>Higher Bebington</b> Teehey Lane, Town Lane	1623	1657	1737	1812	1841	1910
Borough Road, North Road	1631	1705	1745	1819	1847	1916
<b>Birkenhead</b> Borough Road, Clifton Cres ➡	1636	1710	1750	1824	1851	1920
<b>Liverpool</b> Whitechapel	1646	1720	1757	1834	-	-
<b>Liverpool</b> Cook Street	1649	1723	1800	1837	-	-

### Matchday Diversions

On Tranmere Football Club matchdays, due to high traffic levels, Borough Road will close 30 minutes before the match kicks off. The road will re-open 15 minutes after kick off, but will again close 20 minutes before the final whistle and remain closed for 30 minutes after the game finishes. After this time, services will return to their normal routes.

When the road closes the buses will run as follows:

**Route 464** (from New Ferry) will be rerouted from Borough Road via Mount Road, Storeton Road, Right onto Woodchurch Road, Singleton Avenue, Borough Road and then return to its normal route.

**464****New Ferry - Liverpool****Arriva****Saturdays**

<b>New Ferry</b> Shorefields, Pollitt Square	0732	0832		<b>02</b>	<b>32</b>		1702	1732	1802
<b>Higher Bebington</b> Teehey Lane, Town Lane	0744	0844	<b>then</b>	<b>14</b>	<b>44</b>		1714	1743	1813
Borough Road, North Road	0752	0852	<b>at</b>	<b>22</b>	<b>52</b>	<b>until</b>	1722	1748	1818
<b>Birkenhead</b> Borough Road, Clifton Cres ➡	0758	0858	<b>these</b>	<b>28</b>	<b>58</b>		1728	1752	1822
<b>Liverpool</b> Whitechapel	0808	0908	<b>mins</b>	<b>38</b>	<b>08</b>		1738	-	-
<b>Liverpool</b> Cook Street	0811	0911		<b>41</b>	<b>11</b>		1741	-	-

**Sundays and bank holidays**

<b>New Ferry</b> Shorefields, Pollitt Square	0902	0932		<b>02</b>	<b>32</b>		1702	1732	1802
<b>Higher Bebington</b> Teehey Lane, Town Lane	0914	0944	<b>then</b>	<b>14</b>	<b>44</b>		1714	1742	1811
Borough Road, North Road	0922	0952	<b>at</b>	<b>22</b>	<b>52</b>	<b>until</b>	1722	1747	1816
<b>Birkenhead</b> Borough Road, Clifton Cres ➡	0928	0958	<b>these</b>	<b>28</b>	<b>58</b>		1728	1751	1820
<b>Liverpool</b> Whitechapel	0938	1008	<b>mins</b>	<b>38</b>	<b>08</b>		1738	-	-
<b>Liverpool</b> Cook Street	0941	1011		<b>41</b>	<b>11</b>		1741	-	-

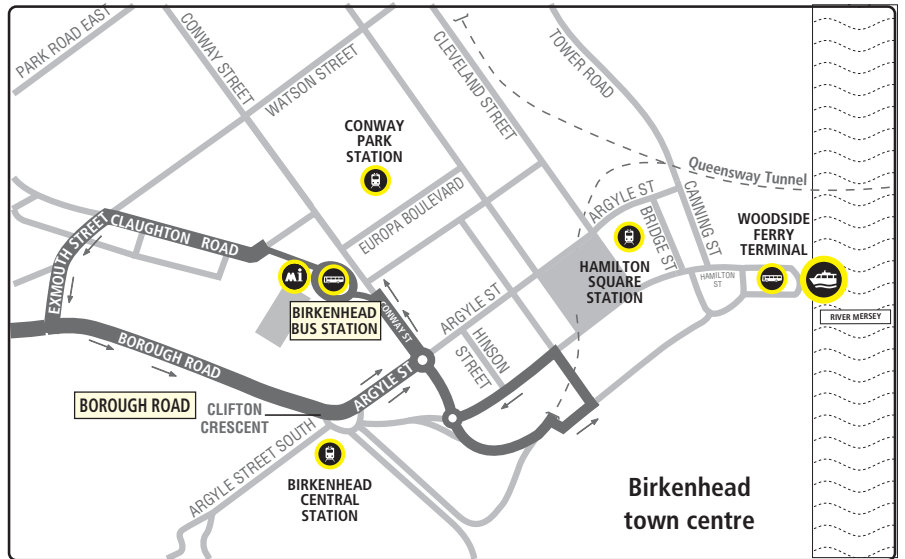
**Matchday Diversions**

On Tranmere Football Club matchdays, due to high traffic levels, Borough Road will close 30 minutes before the match kicks off. The road will re-open 15 minutes after kick off, but will again close 20 minutes before the final whistle and remain closed for 30 minutes after the game finishes. After this time, services will return to their normal routes.

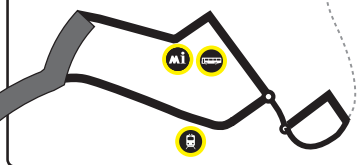
When the road closes the buses will run as follows:

**Route 464** (from New Ferry) will be rerouted from Borough Road via Mount Road, Storeton Road, Right onto Woodchurch Road, Singleton Avenue, Borough Road and then return to its normal route.

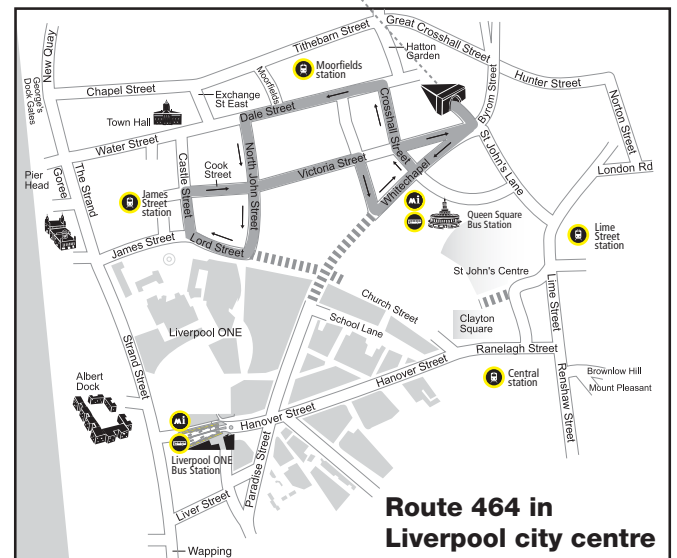
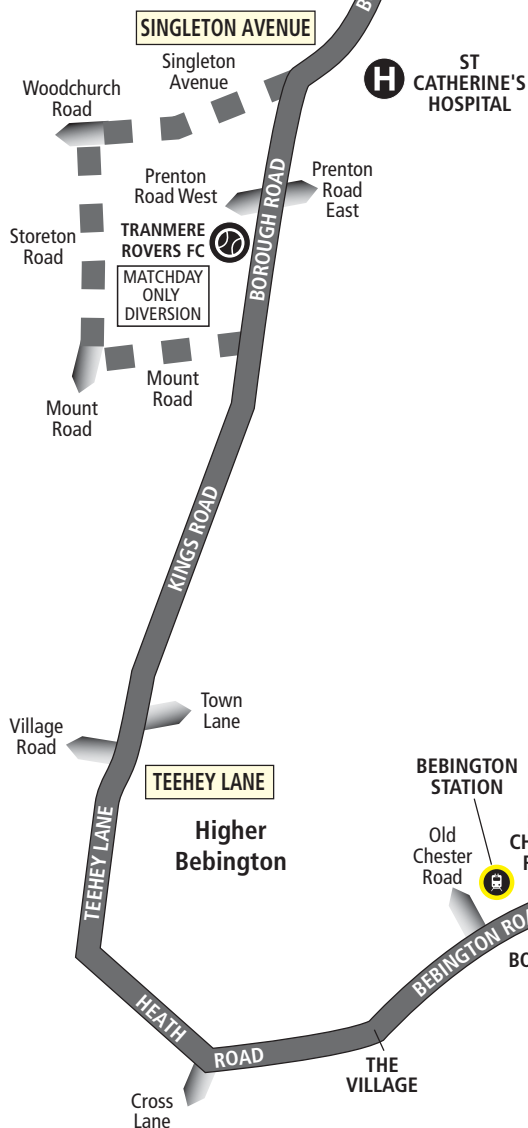
# Route 464: Liverpool - New Ferry



See above for route around  
Birkenhead Town Centre



**Birkenhead**



## KEY

### SHOREFIELDS

Timetable  
Reference Point



Merseyrail Station



Bus Station



Merseytravel Centre



Mersey Ferry Terminal



Hospital