



Valid from **19 February 2023**

Bus timetable

347

Southport - Chorley

This service is operated for Lancashire CC by Stagecoach





What's changed?

Times have changed.

Banks timing point moved from Riverside Caravan Park (Gravel Lane) to Banks Community Centre.

Crossens timing point 'Plough Hotel' renamed to 'Preston New Road, Bridge Wills Lane'.



Any comments about this service?

If you've got any comments or suggestions about the services shown in this timetable, please contact the bus company who runs the service:

Stagecoach Merseyside

East Lancashire Road, Gillmoss, Liverpool, L11 0BB

0151 330 6200

or contact us at Merseytravel:

By e-mail

ask@liverpoolcityregion-ca.gov.uk

By phone

0151 330 1000

In writing

PO Box 1976, Liverpool, L69 3HN



Need some help or more information?



For help planning your journey, call **0151 330 1000** open 7am to 8pm - Monday to Friday and 8am to 6pm on Saturday, Sunday and Bank Holidays.



You can visit one of our Travel Centres across the Merseytravel network to get information about all public transport services. To find out opening times, phone us on **0151 330 1000**.



Our website contains lots of information about public transport across Merseyside.

You can visit our website at **www.merseytravel.gov.uk**

Bus services may run to different timetables during bank and public holidays, so please check your travel plans in advance.



Large print timetables

We can supply this timetable in another format, such as large print.

Call **0151 330 1000** or email us at **ask@liverpoolcityregion-ca.gov.uk**

**347****Southport - Chorley****Stagecoach**

Route descriptions

Route 347 between Chorley and Southport: from CHORLEY INTERCHANGE via Clifford Street, Clifford Street (A6), Union Street, St.Thomas's Road, Southport Road, Ackhurst Road, Yarrow Valley Way, Butterworth Brow, Dob Brow, **Charnock Richard**, Chorley Lane, A49 Preston Road, Mill Lane, Park Hall Road, **Heskin**, Wood Lane, **Eccleston**, Langton Brow, The Green, Towngate, Lydiate Lane, **Ulnes Walton**, Southport Road, **Croston**, Highfield Road, Town Road, Grape Lane, Syd Brook Lane, Blue Stone Lane, **Mawdesley**, New Street, Smithy Lane, Black Moor Road, **Rufford**, Meadow Lane, Station Road, Diamond Jubilee Road, Church Road, Liverpool Road, Holmeswood Road, Brick Kiln Lane, Cousin's Lane, Holmeswood Road, **Holmeswood**, The Marshes Lane, **Mere Brow**, The Gravel, Southport New Road, **Banks**, Gravel Lane, Guinea Hall Lane, Hoole Lane, Church Road, Ralph's Wife's Lane, Banks Road, **Crossens**, Preston New Road, Cambridge Road, Park Crescent, Albert Road, Lord Street to SOUTHPORT, LORD STREET/DUKE STREET (OPPOSITE MORRISONS).

Route 347 between Southport and Chorley: from SOUTHPORT, LORD STREET/DUKE STREET (OUTSIDE MORRISONS) via Lord Street then via reverse of outbound route to **Holmeswood**, Holmeswood Road then Brick Kiln Lane, Cousins Lane, Holmeswood Road, Liverpool Road then via reverse of outbound route to **Chorley**, Union Street then Union Street then Clifford Street (A6), Clifford Street, Chapel Street to CHORLEY INTERCHANGE.

**347****Southport - Chorley****Stagecoach****Mondays to Fridays**

Southport Lord Street, Duke Street	-	-	-	1000	1200	1400	1600	1705
Churchtown Preston New Road	-	-	-	1008	1208	1408	1608	1714
Crossens Preston New Road, Bridge Wills Lane	-	-	-	1013	1213	1413	1613	1719
Banks Community Centre	-	-	-	1018	1218	1418	1618	1724
Mere Brow The Legh Arms	-	-	-	1026	1226	1426	1626	1733
Rufford Hesketh Arms, Holmeswood Road	0721	-	-	1036	1236	1436	1638	1745
Mawdesley Post Office	0729	-	-	1044	1244	1444	1646	1753
Croston Bishop Rawstorne	0739	0812	-	1054	1254	1454	1657	1803
Eccleston Institute	0748	0821	-	1102	1302	1502	1707	1811
Charnock Richard Dog & Partridge	0756	0829	0906	1110	1310	1510	1717	1819
Gillibrands Park Burgh Wood Way	0801	0834	0910	1114	1314	1514	1722	1823
Chorley Interchange	0815	0847	0920	1124	1324	1524	1732	1833

Saturdays

Southport Lord Street, Duke Street	-	-	1000	1200	1400	1600	1800
Churchtown Preston New Road	-	-	1008	1208	1408	1608	1808
Crossens Preston New Road, Bridge Wills Lane	-	-	1013	1213	1413	1613	1813
Banks Community Centre	-	0818	1018	1218	1418	1618	1818
Mere Brow The Legh Arms	-	0826	1026	1226	1426	1626	1826
Rufford Hesketh Arms, Holmeswood Road	0736	0836	1036	1236	1436	1636	1835
Mawdesley Post Office	0744	0844	1044	1244	1444	1644	1843
Croston Bishop Rawstorne	0754	0854	1054	1254	1454	1654	1852
Eccleston Institute	0802	0902	1102	1302	1502	1702	1900
Charnock Richard Dog & Partridge	0810	0910	1110	1310	1510	1710	1907
Gillibrands Park Burgh Wood Way	0814	0914	1114	1314	1514	1714	1911
Chorley Interchange	0824	0924	1124	1324	1524	1724	1921

Sundays - No Service

**347****Chorley - Southport****Stagecoach****Mondays to Fridays**

Chorley Interchange	0740	0830	1030	1230	1430	1535	1750	1835
Gillibrands Park Burgh Wood Way	0748	0838	1038	1238	1438	1543	1759	1843
Charnock Richard Dog & Partridge	0752	0842	1042	1242	1442	1547	1804	1847
Eccleston Institute	0801●	0851	1051	1251	1451	1556	1812	1855
Croston Bishop Rawstorne	-	0900	1100	1300	1500	1605	1821	1903
Mawdesley Post Office	-	0910	1110	1310	1510	1615	1831	1912
Rufford Hesketh Arms, Holmeswood Road	-	0916	1116	1316	1516	1621	1837	1918
Mere Brow The Legh Arms	-	0926	1126	1326	1526	1631	-	-
Banks Community Centre	-	0934	1134	1334	1534	1639	-	-
Crossens Preston New Road, Bridge Wills Lane	-	0939	1139	1339	1539	1644	-	-
Churchtown Cambridge Road	-	0943	1143	1343	1543	1648	-	-
Southport Lord Street, Duke Street	-	0953	1153	1353	1553	1658	-	-

Codes used on this page:

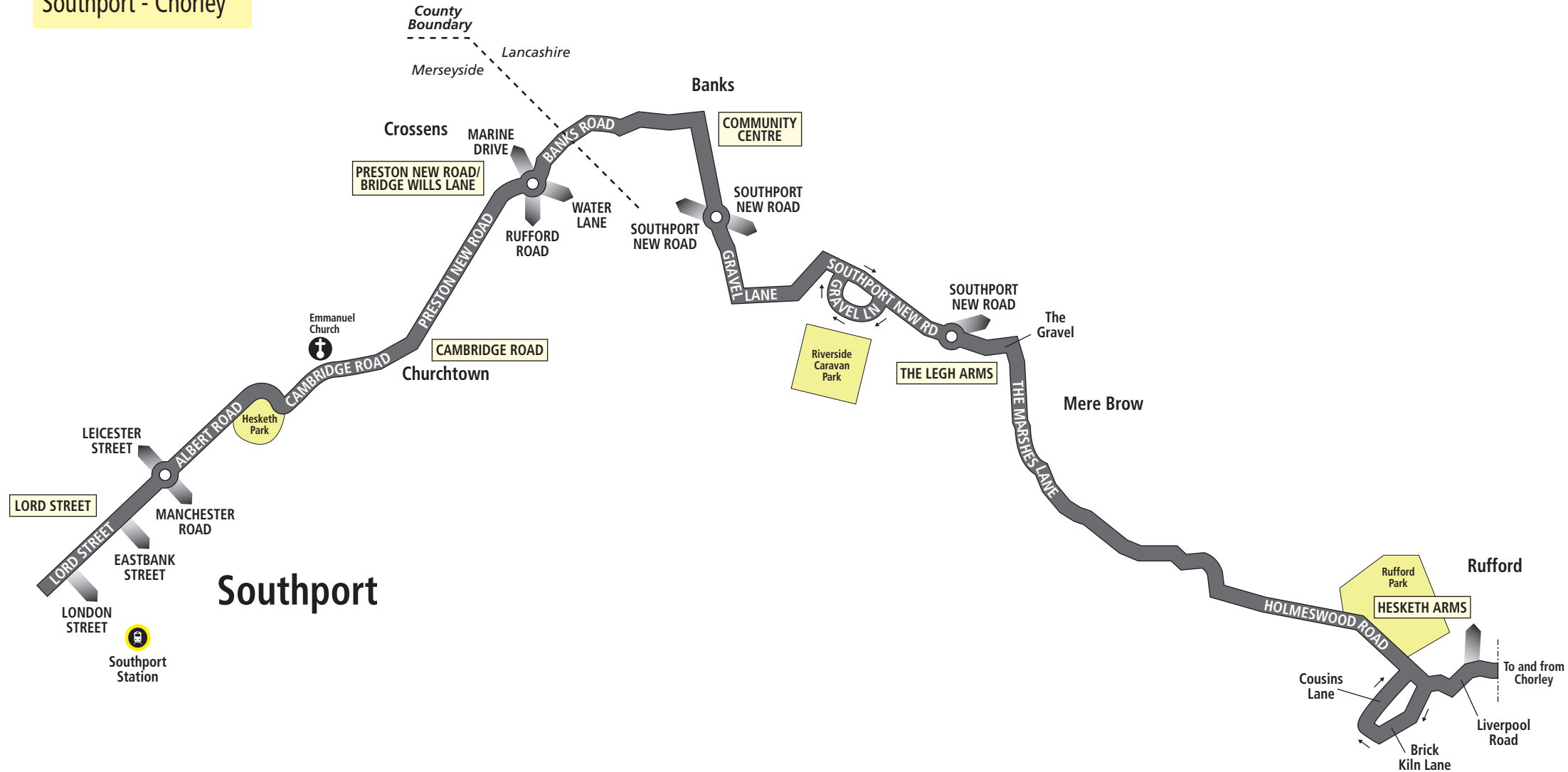
- - This journey continues to Town Road, Croston Park, arriving at 0811

Saturdays

Chorley Interchange	0830	1030	1230	1430	1630	1830
Gillibrands Park Burgh Wood Way	0838	1038	1238	1438	1638	1838
Charnock Richard Dog & Partridge	0842	1042	1242	1442	1642	1842
Eccleston Institute	0851	1051	1251	1451	1651	1851
Croston Bishop Rawstorne	0900	1100	1300	1500	1700	1900
Mawdesley Post Office	0910	1110	1310	1510	1710	1910
Rufford Hesketh Arms, Holmeswood Road	0916	1116	1316	1516	1716	1916
Mere Brow The Legh Arms	0926	1126	1326	1526	1726	-
Banks Community Centre	0934	1134	1334	1534	1734	-
Crossens Preston New Road, Bridge Wills Lane	0939	1139	1339	1539	1739	-
Churchtown Cambridge Road	0943	1143	1343	1543	1743	-
Southport Lord Street, Duke Street	0953	1153	1353	1553	1753	-

Sundays - No Service

Route 347: Southport - Chorley



KEY

LORD STREET Timetable
Reference Point



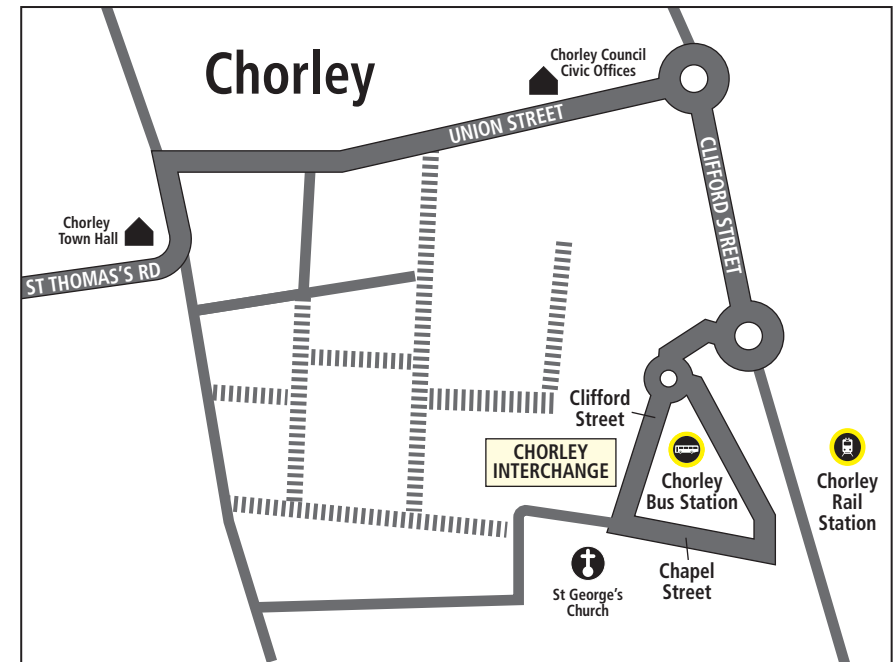
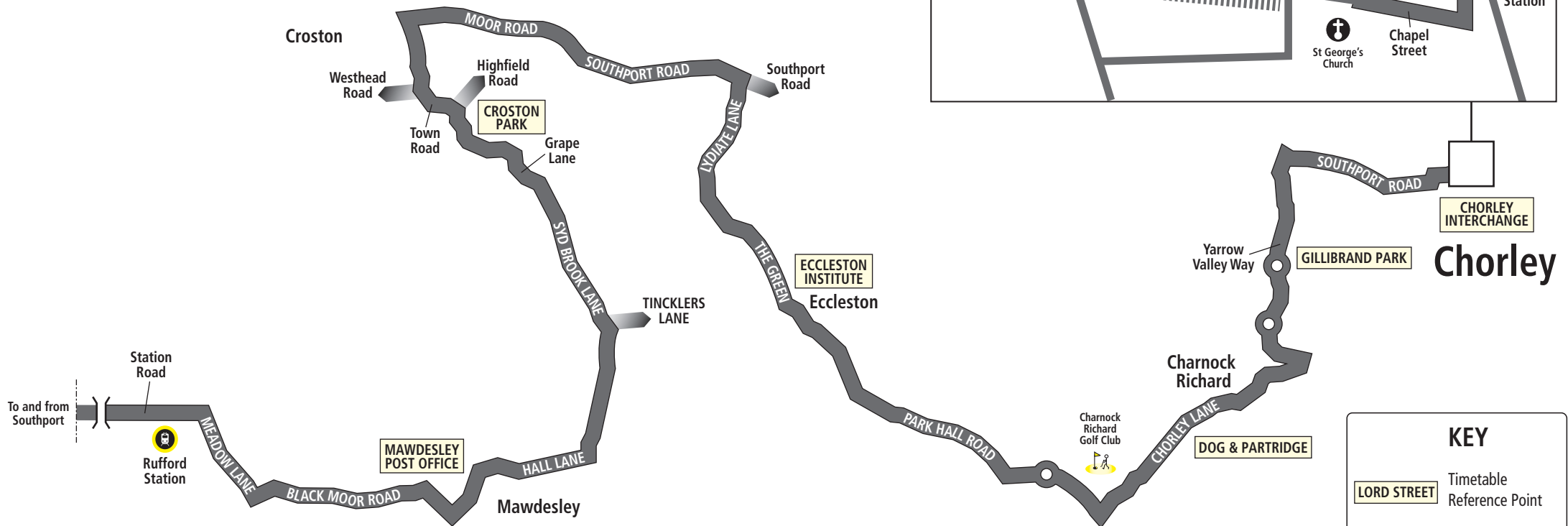
Church



Rail Station

Note: Merseytravel Trio, Solo and Saveaway tickets are valid within Merseyside only.

Route 347: Southport - Chorley



KEY	
	Timetable Reference Point
	Church
	Rail Station
	Bus Station
	Golf Course

Note: Merseytravel Trio, Solo and Saveaway tickets are valid within Merseyside only.