



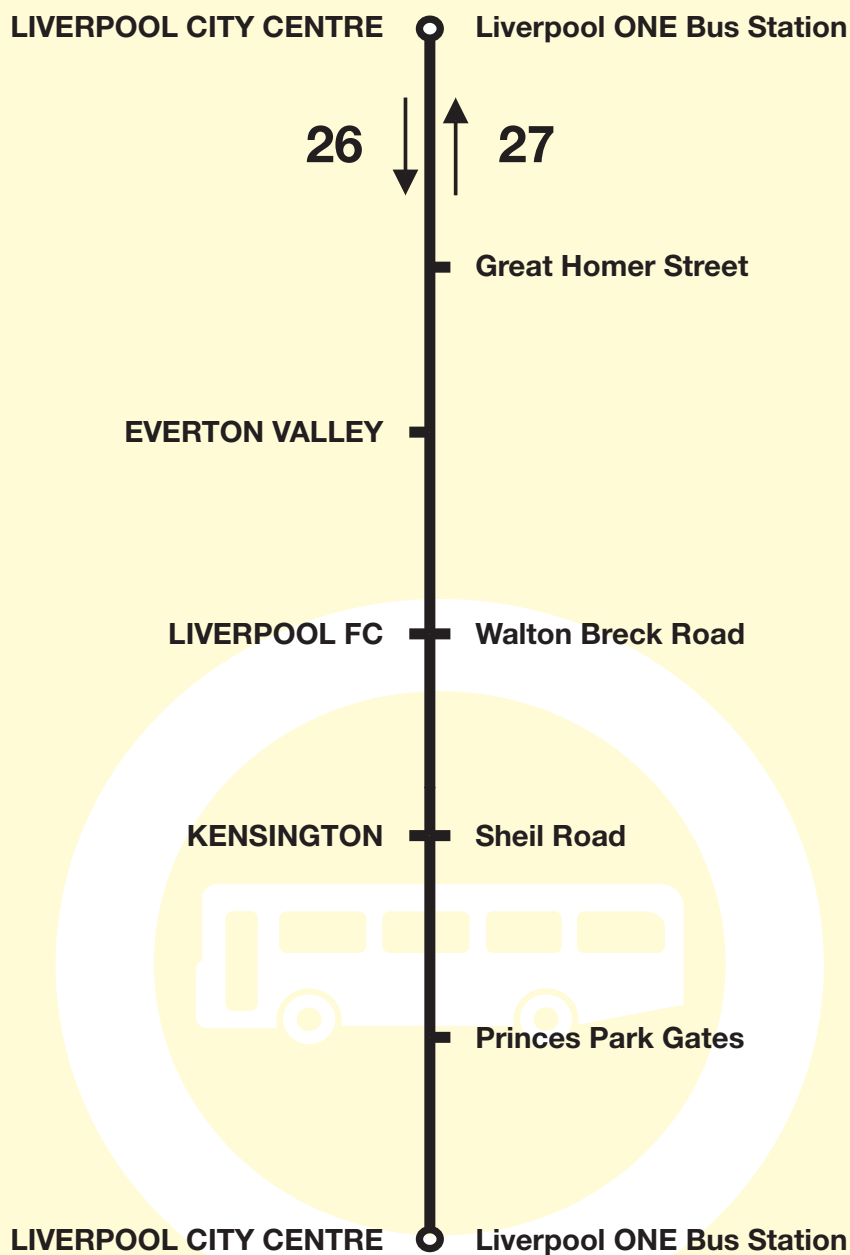
Valid from **31 August 2025**

Bus timetable

26, 27

Liverpool - Sheil Road circulars

This service is provided by Arriva





What's changed?

The Monday to Friday daytime journeys have reverted back up to every 10 minutes after the reduced summer timetable. Saturdays and Sundays are unchanged.



Any comments about this service?

If you've got any comments or suggestions about the services shown in this timetable, please contact the bus company who runs the service:

Arriva North West

73 Ormskirk Road, Aintree, Liverpool, L9 5AE
0344 800 44 11

or contact us at Merseytravel:

By e-mail

ask@liverpoolcityregion-ca.gov.uk

By phone

0300 131 2881

In writing

PO Box 1976, Liverpool, L69 3HN



Need some help or more information?



For help planning your journey, call **0300 131 2881**, open 7am - 8pm Monday to Friday and 8am - 6pm on Saturday, Sunday and Bank Holidays.



You can visit one of our Travel Centres across the Merseytravel network to get information about all public transport services. To find out opening times, phone us on **0300 131 2881**.



Our website contains lots of information about public transport across Merseyside. You can visit our website at **www.merseytravel.gov.uk**

Bus services may run to different timetables during bank and public holidays, so please check your travel plans in advance.



Large print timetables

We can supply this timetable in another format, such as large print.

Call **0300 131 2881** or email us at **ask@liverpoolcityregion-ca.gov.uk**



26, 27 Liverpool - Sheil Road - Liverpool

Arriva

Route 26: from LIVERPOOL ONE BUS STATION via Strand Street, James Street, Lord Street, North John Street, Victoria Street, Old Haymarket, Byrom Street, Hunter Street, St Anne Street, Great Homer Street, Kirkdale Road, Everton Valley, Walton Breck Road (for Liverpool FC), Oakfield Road, Belmont Road, Sheil Road, Kensington, Holt Road, Durning Road, Tunnel Road, Lodge Lane, Sefton Park Road, Croxteth Road, Princes Road, Upper Warwick Street, Park Place, St James Place, St George Street, St James Street, Park Lane, Paradise Street, Price Street to LIVERPOOL ONE BUS STATION.

Please Note that journeys departing Liverpool ONE Bus Station from 2100 are re-routed through Liverpool. From Liverpool ONE Bus Station via Strand Street, The Strand, Georges Dock Gates, Chapel Street, Tithebarn Street, Great Crosshall Street, Hunter Street, St Anne Street (missing out James Street and Lord Street) then continue as route above.

Route 27: from LIVERPOOL ONE BUS STATION via Price Street, Paradise Street, Park Lane, St James Street, Great George Street, St James Place, Park Place, Upper Warwick Street, Princes Avenue, Croxteth Road, Sefton Park Road, Lodge Lane, Tunnel Road, Durning Road, Holt Road, Kensington, Sheil Road, Belmont Road, Oakfield Road, Walton Breck Road (for Liverpool FC), Everton Valley, Kirkdale Road, Great Homer Street, St Anne Street, Islington, Hunter Street, Byrom Street, Dale Street, Water Street, The Strand, Strand Street to LIVERPOOL ONE BUS STATION.

Matchday Diversions

On Liverpool Football Club matchdays, due to high traffic levels, Walton Breck Road will close 90 minutes before the match kicks off. The road will re-open, once the match is under way, but will again close around 15 minutes before the final whistle, and remain closed for up to 45 minutes after the game has finished while the crowd disperses. After this time, services will return to their normal routes.

When the road closes the buses will run as follows:

Route 26 will be as normal to Kirkdale Road/Everton Valley then turn right into Netherfield Road North, Netherfield Road South, Shaw Street, left onto Brunswick Road, West Derby Road, right onto Sheil Road then as normal route.

Route 27 will be as normal to Sheil Road then left onto West Derby Road, Low Hill, Erskine Street, right onto Shaw Street, Netherfield Road South, Netherfield Road North then left onto Everton Valley/Kirkdale Road then as normal route.

**26****Liverpool - Sheil Road - Liverpool**
clockwise via Liverpool FC, Kensington, Toxteth**Arriva****Mondays to Fridays**

Liverpool ONE Bus Station		-	-	0505	0535	-	0555	0607	0617	0627	0637	0647	0657	0710	0720
Everton Valley		-	-	0519	0549	-	0610	0622	0632	0644	0654	0704	0714	0727	0737
Kensington Sheil Road, Penlinken Drive		0439▲	0509▲	0528	0558	0616▲	0622	0634	0644	0656	0706	0716	0726	0740	0752
Edge Hill Merseyrail Station		0445	0515	0534	0604	0622	0628	0640	0650	0703	0713	0723	0735	0751	0803
Princes Park Gates		0452	0522	0541	0611	0629	0636	0648	0658	0711	0722	0732	0745	0803	0816
Liverpool ONE Bus Station		0500	0530	0550	0620	0637	0645	0657	0707	0720	0732	0742	0755	0813	0827
Liverpool ONE Bus Station		0730	0740	0750	0800	0816	0829	0839	0849	0859	0912	then	1312	1322	1332
Everton Valley		0747	0757	0807	0818	0834	0847	0856	0906	0916	0929	about	1329	1339	1349
Kensington Sheil Road, Penlinken Drive		0802	0812	0822	0834	0848	0901	0910	0920	0929	0942	every	1342	1352	1402
Edge Hill Merseyrail Station		0814	0823	0832	0843	0857	0909	0918	0928	0937	0950	10	1350	1401	1411
Princes Park Gates		0827	0835	0843	0854	0908	0918	0927	0937	0946	0959	mins	1400	1411	1421
Liverpool ONE Bus Station		0838	0846	0854	0904	0918	0928	0937	0947	0956	1008	until	1409	1420	1430
Liverpool ONE Bus Station		1342	1352	1402	1412	1423	1433	1445	1456	1509	1520	1530	1544	1554	1606
Everton Valley		1400	1410	1421	1431	1442	1453	1505	1516	1529	1540	1550	1604	1614	1626
Kensington Sheil Road, Penlinken Drive		1413	1423	1434	1445	1456	1507	1519	1530	1543	1554	1604	1618	1628	1640
Edge Hill Merseyrail Station		1422	1432	1443	1454	1505	1516	1528	1539	1552	1603	1613	1627	1637	1649
Princes Park Gates		1432	1443	1454	1505	1516	1527	1539	1550	1603	1614	1624	1638	1648	1700
Liverpool ONE Bus Station		1442	1453	1504	1515	1528	1539	1551	1602	1615	1626	1634	1648	1658	1710

Code used on this page:

▲ - means the time shown here is for Sheil Road, West Derby Road where this journey starts.

Continued on next page

**26****Liverpool - Sheil Road - Liverpool**
clockwise via Liverpool FC, Kensington, Toxteth**Arriva****Mondays to Fridays continued**

Liverpool ONE Bus Station		1618	1628	1640	1650	1702	1712	1723	1735	1745	1755	1805	1815	1825	1835
Everton Valley		1638	1648	1700	1710	1722	1732	1743	1754	1804	1813	1823	1833	1843	1852
Kensington Sheil Road, Penlinken Drive		1652	1701	1713	1723	1734	1744	1755	1806	1816	1827▶	1835	1844	1857▶	1903
Edge Hill Merseyrail Station		1701	1710	1722	1732	1743	1752	1803	1814	1824	-	1843	1851	-	1910
Toxteth Princes Park Gates		1712	1720	1732	1742	1753	1802	1812	1823	1833	-	1852	1900	-	1919
Liverpool ONE Bus Station		1722	1729	1741	1751	1802	1811	1821	1832	1842	-	1901	1909	-	1928
Liverpool ONE Bus Station		1902	1930	2000	2030	then at these mins past	30	00	until	22300	2330				
Everton Valley		1919	1946	2016	2045		45	15		2315	2345				
Kensington Sheil Road, Penlinken Drive		1930	1957	2026	2055		55	25		2325	2355▶				
Edge Hill Merseyrail Station		1937	2003	2032	2101		01	31		2331	-				
Toxteth Princes Park Gates		1946	2011	2040	2109		09	39		2339	-				
Liverpool ONE Bus Station		1955	2020	2048	2117		17	47		2347	-				

Code used on this page:

▶ - means this bus continues to and finishes at Sheil Road, Prescot Road at the time shown.

Please Note that journeys departing Liverpool ONE Bus Station from 2100 are re-routed through Liverpool. From Liverpool ONE Bus Station via Strand Street, The Strand, Georges Dock Gates, Chapel Street, Tithebarn Street, Great Crosshall Street, Hunter Street, St Anne Street (missing out James Street and Lord Street) then continue as normal route.

**26**

Liverpool - Sheil Road - Liverpool

clockwise via Liverpool FC, Kensington, Toxteth

Arriva

Saturdays

Liverpool ONE Bus Station		0539	0609	0626	0641	0656	0711	0726	0741	0756	0811	0826	0841	0856
Everton Valley		0550	0622	0639	0654	0709	0724	0739	0754	0811	0826	0841	0856	0911
Kensington Sheil Road, Penlinken Drive		0559	0631	0649	0704	0719	0734	0749	0804	0821	0836	0853	0908	0923
Edge Hill Merseyrail Station		0604	0636	0655	0710	0725	0740	0755	0810	0827	0842	0859	0915	0931
Toxteth Princes Park Gates		0610	0643	0702	0718	0733	0748	0803	0818	0835	0850	0907	0923	0940
Liverpool ONE Bus Station		0618	0651	0710	0726	0741	0756	0811	0826	0843	0858	0915	0931	0948
Liverpool ONE Bus Station		0911	0926	0941	0959	1016	1031	1046	1101	1116	1131	1146	1201	then at these mins past
Everton Valley		0928	0943	0958	1017	1034	1049	1104	1120	1135	1150	1205	1221	
Kensington Sheil Road, Penlinken Drive		0940	0955	1010	1029	1046	1102	1117	1133	1148	1203	1218	1234	
Edge Hill Merseyrail Station		0948	1003	1018	1037	1054	1110	1125	1141	1157	1212	1227	1243	
Toxteth Princes Park Gates		0957	1012	1027	1046	1103	1119	1134	1150	1208	1223	1238	1254	
Liverpool ONE Bus Station		1005	1021	1036	1055	1113	1129	1145	1201	1222	1237	1252	1308	
Liverpool ONE Bus Station		16	31	46	01	until	1401	1416	1431	1446	1501	1516	1531	1546
Everton Valley		36	51	06	21		1421	1438	1453	1508	1523	1539	1551	1606
Kensington Sheil Road, Penlinken Drive		49	04	19	34		1434	1451	1506	1521	1536	1552	1604	1619
Edge Hill Merseyrail Station		58	13	28	43		1443	1500	1515	1530	1544	1559	1611	1626
Toxteth Princes Park Gates		09	24	39	54		1454	1511	1526	1541	1554	1608	1620	1635
Liverpool ONE Bus Station		23	38	53	08		1508	1525	1540	1555	1608	1622	1632	1647
Liverpool ONE Bus Station		then at these mins past	01	16	31	46	until	1746	1801	1831	1900	1930	2000	2030
Everton Valley			21	36	51	06		1806	1820	1850	1919	1949	2019	2048
Kensington Sheil Road, Penlinken Drive			34	49	04	19		1819	1830	1900	1929	1959	2029	2058
Edge Hill Merseyrail Station			41	56	11	26		1826	1837	1907	1936	2006	2036	2105
Toxteth Princes Park Gates			50	05	20	35		1835	1846	1916	1945	2015	2044	2113
Liverpool ONE Bus Station			02	17	32	47		1847	1858	1928	1955	2024	2053	2121

Code used on this page: **D** - means this bus continues to and finishes at Kensington Sheil Road, Prescott Road at the time shown.

Continued on next page 6

**26****Liverpool - Sheil Road - Liverpool**
clockwise via Liverpool FC, Kensington, Toxteth**Arriva****Saturdays continued**

Liverpool ONE Bus Station		2100	2130	2200	2230	2300	2330
Everton Valley		2115	2145	2215	2245	2315	2345
Kensington Sheil Road, Penlinken Drive		2125	2155	2225	2255	2325	2355▶
Edge Hill Merseyrail Station		2131	2201	2231	2301	2331	-
Toxteth Princes Park Gates		2139	2209	2239	2309	2339	-
Liverpool ONE Bus Station		2148	2218	2247	2317	2347	-

Code used on this page: ▶ - means this bus continues to and finishes at Sheil Road, Prescott Road at the time shown.

Please Note that journeys departing Liverpool ONE Bus Station from 2100 are re-routed through Liverpool. From Liverpool ONE Bus Station via Strand Street, The Strand, Georges Dock Gates, Chapel Street, Tithebarn Street, Great Crosshall Street, Hunter Street, St Anne Street (missing out James Street and Lord Street) then continue as normal route.

**26**

Liverpool - Sheil Road - Liverpool

clockwise via Liverpool FC, Kensington, Toxteth

Arriva

Sundays

Liverpool ONE Bus Station		0615	0645	0715	0745	0815	0845	0915	0945	1015	1045	1110	1130	1150
Everton Valley		0628	0658	0728	0758	0828	0858	0931	1001	1031	1101	1126	1146	1206
Kensington Sheil Road, Penlinken Drive		0638	0708	0738	0808	0839	0909	0942	1012	1044	1114	1139	1159	1219
Toxteth Princes Park Gates		0651	0721	0751	0821	0852	0922	0957	1027	1059	1129	1154	1214	1234
Liverpool ONE Bus Station		0659	0729	0759	0829	0900	0930	1005	1035	1109	1140	1205	1225	1245

Liverpool ONE Bus Station		1210	1230	1250	1310	1330	1350	1410	1430	1450	then	10	30	50
Everton Valley		1226	1246	1306	1326	1346	1406	1426	1446	1506	at	26	46	06
Kensington Sheil Road, Penlinken Drive		1239	1259	1319	1339	1359	1419	1439	1459	1517	these	37	57	17
Toxteth Princes Park Gates		1256	1316	1336	1356	1416	1436	1456	1516	1534	mins	54	14	34
Liverpool ONE Bus Station		1307	1327	1347	1407	1427	1447	1507	1527	1545	past	05	25	45

Liverpool ONE Bus Station			1800	1830	1900	1930	2000	2030	2100	2130	2200	2230	2300	2330
Everton Valley			1816	1845	1915	1945	2015	2045	2115	2145	2215	2245	2315	2345
Kensington Sheil Road, Penlinken Drive		until	1827	1856	1926	1955	2025	2055	2125	2155	2225	2255	2325	2355
Toxteth Princes Park Gates			1844	1911	1941	2009	2039	2109	2139	2209	2239	2309	2339	-
Liverpool ONE Bus Station			1855	1920	1949	2017	2047	2117	2147	2217	2247	2317	2347	-

Code used on this page:

► - means this bus continues to and finishes at Sheil Road, Prescott Road at the time shown.

Please Note that journeys departing Liverpool ONE Bus Station from 2100 are re-routed through Liverpool. From Liverpool ONE Bus Station via Strand Street, The Strand, Georges Dock Gates, Chapel Street, Tithebarn Street, Great Crosshall Street, Hunter Street, St Anne Street (missing out James Street and Lord Street) then continue as normal route.

**27**

Liverpool - Sheil Road - Liverpool

anti-clockwise via Toxteth, Kensington, Liverpool FC

Arriva

Mondays to Fridays

Liverpool ONE Bus Station	-	-	0525	-	-	0600	-	0622	0632	0642	0652	0702	0715	0725	0735
Toxteth Princes Park Gates	0444	0514	0535	0550	-	0610	-	0632	0642	0652	0702	0713	0729	0739	0749
Edge Hill Merseyrail Station	0450	0520	0541	0556	-	0617	-	0639	0649	0700	0710	0721	0739	0749	0759
Kensington Sheil Road, Penlinken Dr	0456	0526	0547	0602	0614▲	0625	0633▲	0647	0657	0709	0719	0730	0749	0759	0809
Everton Valley	0505	0535	0556	0611	0624	0635	0644	0658	0708	0721	0731	0744	0803	0813	0823
Liverpool ONE Bus Station	0519	0549	0612	0627	0640	0651	0700	0716	0726	0739	0749	0804	0823	0833	0843
Liverpool ONE Bus Station	0745	0755	0805	0821	0834	0844	0854	0904	0917	0927	0937	then every 10 mins until	1247	1257	1307
Toxteth Princes Park Gates	0759	0809	0819	0833	0846	0856	0906	0916	0929	0939	0948		1258	1308	1318
Edge Hill Merseyrail Station	0809	0819	0829	0842	0855	0905	0915	0925	0938	0948	0957		1307	1317	1327
Kensington Sheil Road, Penlinken Dr	0819	0829	0839	0851	0904	0914	0924	0934	0947	0957	1006		1316	1327	1337
Everton Valley	0833	0843	0853	0902	0915	0925	0935	0945	0958	1008	1017		1327	1338	1348
Liverpool ONE Bus Station	0853	0903	0913	0922	0935	0945	0955	1005	1017	1027	1036	1345	1356	1406	
Liverpool ONE Bus Station	1317	1327	1337	1347	1357	1407	1417	1428	1438	1450	1501	1514	1525	1535	1549
Toxteth Princes Park Gates	1328	1338	1348	1358	1409	1419	1429	1440	1450	1502	1514	1527	1538	1548	1603
Edge Hill Merseyrail Station	1337	1347	1358	1408	1420	1430	1440	1453	1503	1515	1527	1538	1549	1559	1614
Kensington Sheil Road, Penlinken Dr	1347	1357	1408	1419	1431	1441	1452	1506	1516	1528	1540	1550	1601	1611	1625
Everton Valley	1358	1408	1419	1430	1444	1454	1505	1519	1529	1541	1553	1603	1614	1624	1637
Liverpool ONE Bus Station	1418	1428	1439	1450	1504	1514	1525	1539	1549	1601	1613	1623	1634	1644	1657

Continued on next page

Code used on this page:

▲ - means that the time shown here is for Sheil Road,Prescot Road where this journey starts.

**27****Liverpool - Sheil Road - Liverpool**
anti-clockwise via Toxteth, Kensington, Liverpool FC**Arriva****Mondays to Fridays continued**

Liverpool ONE Bus Station	1559	1611	1623	1633	1645	1655	1707	1717	1728	1740	1750	1800	1810	1820	1830
Toxteth Princes Park Gates	1613	1625	1637	1647	1659	1708	1720	1730	1741	1753	1803	1812	1822	1832	1842
Edge Hill Merseyrail Station	1624	1635	1647	1657	1708	1717	1729	1739	1750	1802	1812	1820	1831	1840	1851
Kensington Sheil Road, Penlinken Dr	1635	1646	1658	1708	1718	1727	1739	1748	1759	1811	1819▶	1829	1838▶	1849	1858▶
Everton Valley	1647	1658	1710	1720	1729	1738	1750	1758	1809	1821	-	1839	-	1859	-
Liverpool ONE Bus Station	1707	1718	1730	1740	1749	1758	1810	1818	1829	1841	-	1857	-	1917	-

Liverpool ONE Bus Station	1850	1917	1945	2015	2045	2115	2145	2215	2245	2315	2345
Toxteth Princes Park Gates	1902	1929	1956	2026	2056	2126	2155	2225	2255	2325	2355
Edge Hill Merseyrail Station	1910	1937	2004	2034	2103	2133	2202	2232	2302	2332	0004▶
Kensington Sheil Road, Penlinken Dr	1919	1946	2012	2042	2111	2141	2210	2240	2310	2340	-
Everton Valley	1929	1956	2022	2052	2121	2151	2220	2250	2320	2350	-
Liverpool ONE Bus Station	1947	2014	2037	2107	2136	2206	2235	2305	2335	2405	-

Code used on this page:

▶ - means this bus continues to and finishes at Prescot Road, Kelso Road at the time shown.

**27**

Liverpool - Sheil Road - Liverpool

anti-clockwise via Toxteth, Kensington, Liverpool FC

Arriva

Saturdays

Liverpool ONE Bus Station		0509	0554	0619	0634	0649	0704	0719	0734	0749	0804	0819	0834	0849	0904	0919
Toxteth Princes Park Gates		0517	0602	0628	0643	0658	0713	0728	0743	0758	0814	0829	0844	0859	0914	0929
Edge Hill Merseyrail Station		0523	0608	0634	0649	0704	0720	0735	0750	0805	0821	0836	0851	0906	0921	0937
Kensington Sheil Road, Penlinken Dr		0529	0614	0640	0655	0710	0727	0742	0757	0813	0829	0844	0859	0914	0929	0945
Everton Valley		0537	0623	0649	0704	0719	0737	0752	0807	0823	0839	0855	0910	0925	0940	0956
Liverpool ONE Bus Station		0548	0634	0701	0720	0735	0753	0808	0823	0839	0856	0912	0927	0942	0957	1016
Liverpool ONE Bus Station		0934	0949	1009	1024	1039	1054	1109	1124	1139	1154	1209	1224	1239	1254	1309
Toxteth Princes Park Gates		0944	0959	1020	1035	1050	1105	1120	1135	1150	1205	1220	1235	1250	1305	1320
Edge Hill Merseyrail Station		0952	1007	1028	1043	1059	1114	1129	1144	1159	1214	1229	1245	1300	1315	1330
Kensington Sheil Road, Penlinken Dr		1001	1016	1037	1052	1108	1123	1138	1153	1208	1223	1238	1255	1311	1326	1341
Everton Valley		1012	1027	1050	1105	1121	1136	1151	1206	1221	1236	1251	1308	1324	1339	1354
Liverpool ONE Bus Station		1032	1047	1110	1125	1143	1158	1213	1230	1245	1300	1315	1332	1348	1403	1418
Liverpool ONE Bus Station		1324	1339	1354	1409	1424	1439	1454	then at these mins past	09	24	39	54	until	1654	1709
Toxteth Princes Park Gates		1335	1350	1405	1421	1436	1451	1506		21	36	51	06		1706	1721
Edge Hill Merseyrail Station		1345	1359	1414	1430	1445	1500	1515		30	45	00	15		1715	1730
Kensington Sheil Road, Penlinken Dr		1356	1408	1423	1439	1454	1509	1524		39	54	09	24		1724	1739
Everton Valley		1409	1421	1436	1452	1507	1522	1537		52	07	22	37		1737	1749
Liverpool ONE Bus Station		1433	1445	1500	1516	1531	1546	1558		13	28	43	58		1758	1810
Liverpool ONE Bus Station		1724	1739	1754	1809	1839	1915	1945	2015	2045	2115	2145	2215	2245	2315	2345
Toxteth Princes Park Gates		1736	1751	1806	1821	1851	1925	1955	2025	2055	2125	2155	2225	2255	2325	2355
Edge Hill Merseyrail Station		1745	1800	1815	1830	1900	1933	2003	2033	2102	2132	2202	2232	2302	2332	0004
Kensington Sheil Road, Penlinken Dr		1754	1809	1824	1839	1909	1942	2012	2042	2110	2140	2210	2240	2310	2340	-
Everton Valley		1804	1819	1834	1849	1919	1952	2022	2052	2120	2150	2220	2250	2320	2350	-
Liverpool ONE Bus Station		1825	1840	1849	1904	1934	2007	2037	2107	2135	2205	2235	2305	2335	0005	-

Code used on this page: **▶** - means this bus continues to and finishes at Prescott Road, Kelso Road at the time shown.

**27**

Liverpool - Sheil Road - Liverpool

anti-clockwise via Toxteth, Kensington, Liverpool FC

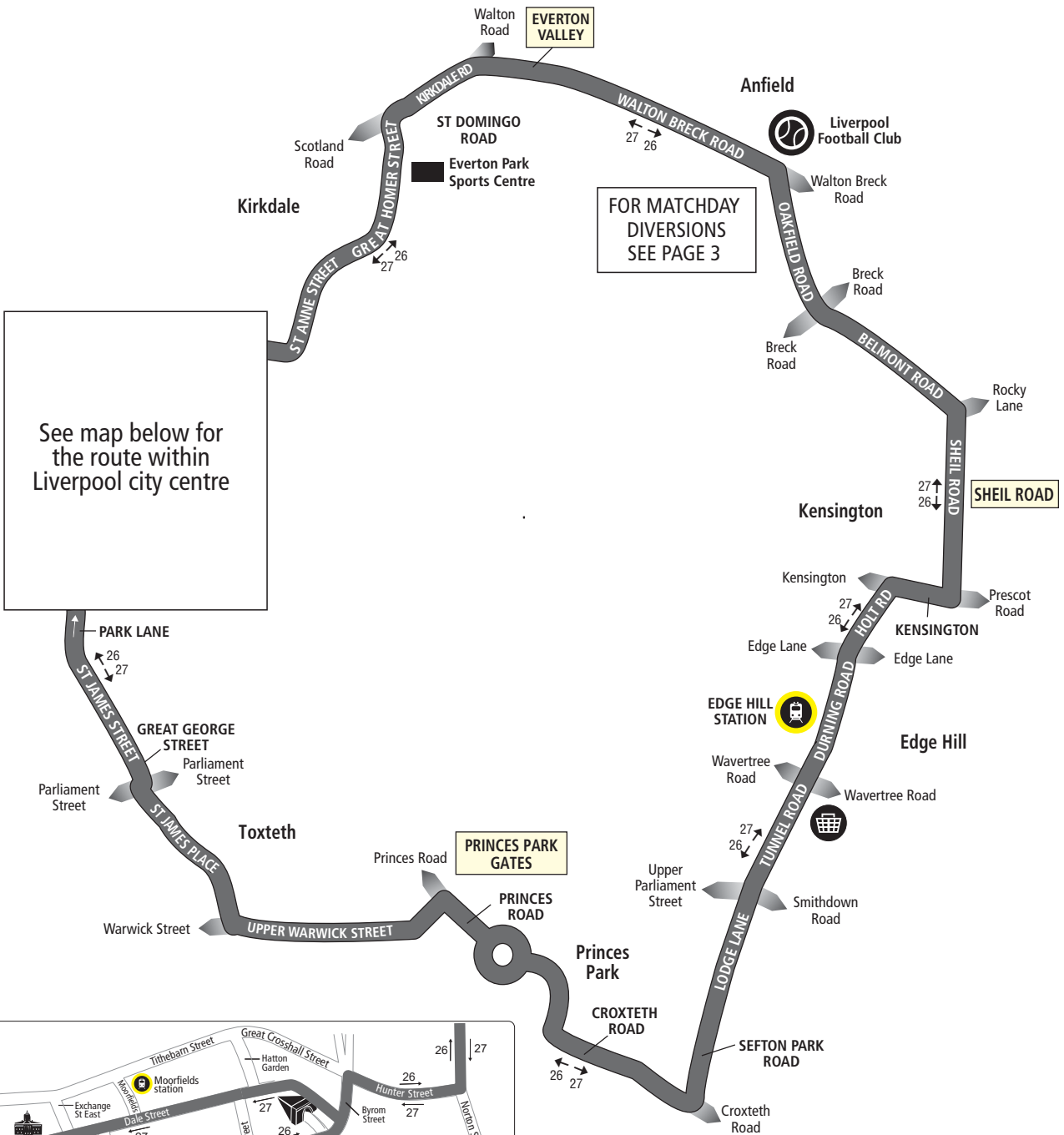
Arriva

Sundays

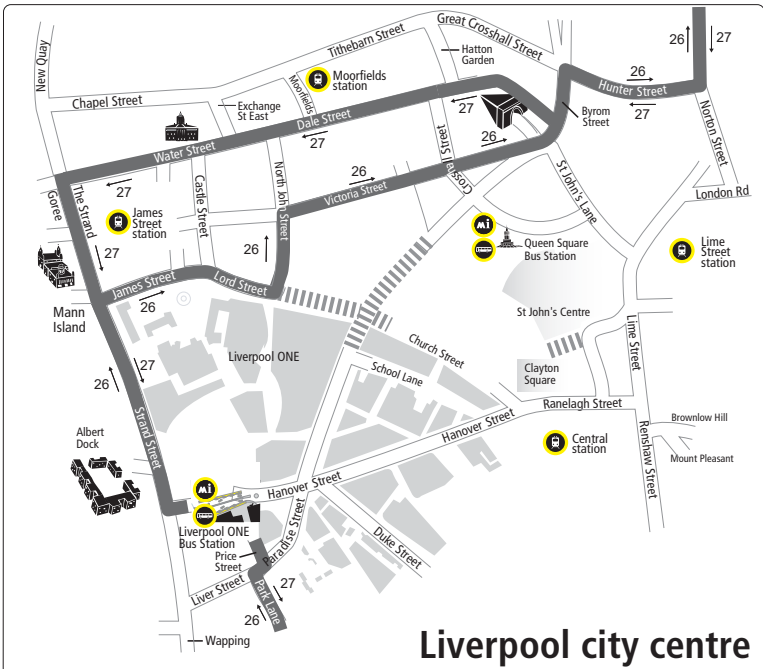
Liverpool ONE Bus Station		0600	0630	0700	0730	0800	0830	0900	0930	1000	1030	1100	1120	1140	
Toxteth Princes Park Gates		0608	0639	0709	0739	0810	0840	0910	0940	1010	1041	1111	1131	1151	
Kensington Sheil Road, Penlinken Drive		0620	0651	0721	0751	0822	0854	0924	0954	1024	1055	1125	1145	1205	
Everton Valley		0629	0700	0730	0800	0831	0904	0934	1004	1036	1107	1137	1157	1217	
Liverpool ONE Bus Station		0644	0715	0745	0815	0846	0919	0949	1019	1051	1123	1158	1218	1238	
Liverpool ONE Bus Station		1200	1220	then	40	00	20			1500	1520	1540	1600	1620	1640
Toxteth Princes Park Gates		1211	1231	at	51	11	31			1511	1531	1551	1611	1631	1651
Kensington Sheil Road, Penlinken Drive		1227	1251	these	11	31	51	until		1531	1549	1609	1629	1649	1709
Everton Valley		1239	1303	mins	23	43	03			1543	1601	1621	1641	1701	1721
Liverpool ONE Bus Station		1300	1324	past	44	04	24			1604	1622	1642	1702	1722	1742
Liverpool ONE Bus Station		1700	1720	1750	1815	1845	1915	1945	then	15	45		2315	2345	
Toxteth Princes Park Gates		1711	1731	1801	1826	1856	1926	1955	at	25	55		2325	2355	
Kensington Sheil Road, Penlinken Drive		1729	1749	1817	1842	1912	1941	2010	these	40	10	until	2340	0004▶	
Everton Valley		1741	1801	1827	1852	1922	1951	2020	mins	50	20		2350	-	
Liverpool ONE Bus Station		1802	1822	1846	1911	1941	2006	2035	past	05	35		0005	-	

Code used on this page: ▶ - means this bus continues to and finishes at Prescot Road, Kelso Road at the time shown.

Routes 26 and 27: Liverpool - Sheil Road - Liverpool







See map below for the route within Liverpool city centre



Liverpool city centre

KEY

-  **SHEIL ROAD** Timetable Reference Point
-  Shopping
-  Merseyrail Station
-  Bus Station
-  Merseytravel Centre