



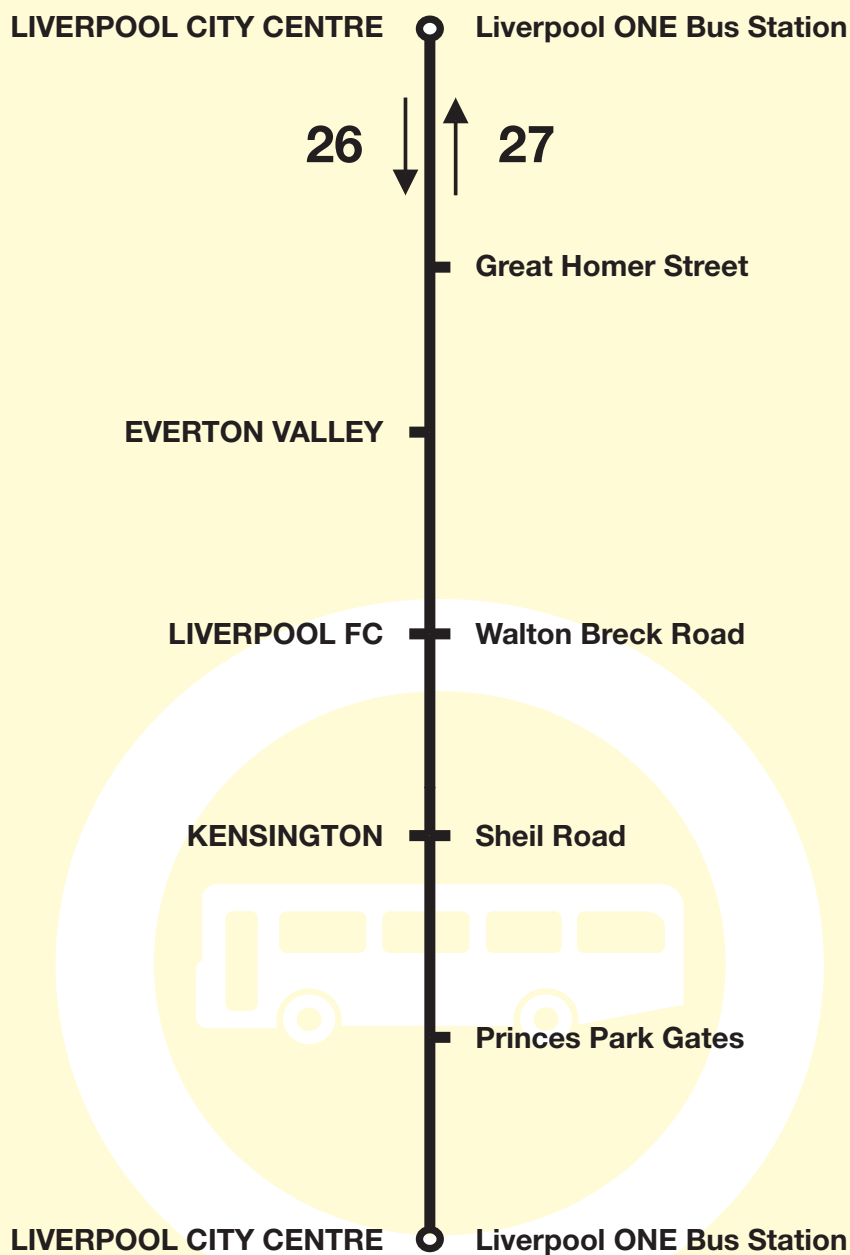
Valid from 19 July 2026

Bus timetable

26, 27

Liverpool - Sheil Road circulars

This service is provided by Arriva



What's changed?

The Monday to Friday daytime frequencies for each service are decreased from about every 10 minutes to about every 12 minutes. Times are changed throughout.
Saturdays and Sundays are unchanged.

Any comments about this service?

If you've got any comments or suggestions about the services shown in this timetable, please contact the bus company who runs the service:

Arriva North West

73 Ormskirk Road, Aintree, Liverpool, L9 5AE
0344 800 44 11

or contact us at Merseytravel:

By e-mail

ask@liverpoolcityregion-ca.gov.uk

By phone

0300 131 2881

In writing

PO Box 1976, Liverpool, L69 3HN

Need some help or more information?



For help planning your journey, call **0300 131 2881**, open 7am - 8pm Monday to Friday and 8am - 6pm on Saturday, Sunday and Bank Holidays.



You can visit one of our Travel Centres across the Merseytravel network to get information about all public transport services. To find out opening times, phone us on **0300 131 2881**.



Our website contains lots of information about public transport across Merseyside.
You can visit our website at **www.merseytravel.gov.uk**

Bus services may run to different timetables during bank and public holidays, so please check your travel plans in advance.

Large print timetables

We can supply this timetable in another format, such as large print.
Call **0300 131 2881** or email us at **ask@liverpoolcityregion-ca.gov.uk**



26, 27 Liverpool - Sheil Road - Liverpool

Arriva

Route 26: from LIVERPOOL ONE BUS STATION via Strand Street, James Street, Lord Street, North John Street, Victoria Street, Old Haymarket, Byrom Street, Hunter Street, St Anne Street, Great Homer Street, Kirkdale Road, Everton Valley, Walton Breck Road (for Liverpool FC), Oakfield Road, Belmont Road, Sheil Road, Kensington, Holt Road, Durning Road, Tunnel Road, Lodge Lane, Sefton Park Road, Croxteth Road, Princes Road, Upper Warwick Street, Park Place, St James Place, St George Street, St James Street, Park Lane, Paradise Street, Price Street to LIVERPOOL ONE BUS STATION.

Please Note that journeys departing Liverpool ONE Bus Station from 2100 are re-routed through Liverpool. From Liverpool ONE Bus Station via Strand Street, The Strand, Georges Dock Gates, Chapel Street, Tithebarn Street, Great Crosshall Street, Hunter Street, St Anne Street (missing out James Street and Lord Street) then continue as route above.

Route 27: from LIVERPOOL ONE BUS STATION via Price Street, Paradise Street, Park Lane, St James Street, Great George Street, St James Place, Park Place, Upper Warwick Street, Princes Avenue, Croxteth Road, Sefton Park Road, Lodge Lane, Tunnel Road, Durning Road, Holt Road, Kensington, Sheil Road, Belmont Road, Oakfield Road, Walton Breck Road (for Liverpool FC), Everton Valley, Kirkdale Road, Great Homer Street, St Anne Street, Islington, Hunter Street, Byrom Street, Dale Street, Water Street, The Strand, Strand Street to LIVERPOOL ONE BUS STATION.

Matchday Diversions

On Liverpool Football Club matchdays, due to high traffic levels, Walton Breck Road will close 90 minutes before the match kicks off. The road will re-open, once the match is under way, but will again close around 15 minutes before the final whistle, and remain closed for up to 45 minutes after the game has finished while the crowd disperses. After this time, services will return to their normal routes.

When the road closes the buses will run as follows

Route 26: will be as normal to Kirkdale Road/Everton Valley then turn right into Netherfield Road North, Netherfield Road South, Shaw Street, left onto Brunswick Road, West Derby Road, right onto Sheil Road then as normal route.

Route 27: will be as normal to Sheil Road then left onto West Derby Road, Low Hill, Erskine Street, right onto Shaw Street, Netherfield Road South, Netherfield Road North then left onto Everton Valley/Kirkdale Road then as normal route.

**26**

Liverpool - Sheil Road - Liverpool

clockwise via Liverpool FC, Kensington, Toxteth

Arriva

Mondays to Fridays

Liverpool ONE Bus Station		-	-	0505	-	0530	-	-	0555	0607	0619	0631	0643	0655	0706	
Everton Valley		-	-	0519	-	0544	-	-	0610	0622	0634	0648	0700	0712	0723	
Kensington Sheil Road, Penlinken Drive		0439▲	0507▲	0528	0541▲	0553	0603▲	0613▲	0622	0634	0646	0700	0712	0725	0738	
Edge Hill Merseyrail Station		0444	0512	0533	0547	0558	0609	0619	0628	0640	0652	0707	0721	0736	0749	
Princes Park Gates		0450	0518	0540	0553	0605	0615	0625	0636	0648	0700	0716	0731	0748	0802	
Liverpool ONE Bus Station		0457	0525	0549	0602	0614	0624	0634	0645	0657	0709	0726	0741	0758	0813	
Liverpool ONE Bus Station		0718	0734	0749	0803	0818	0830	0842	0854	0908	0920		32	44	56	
Everton Valley		0735	0751	0806	0820	0835	0847	0859	0911	0925	0937	then	49	01	13	
Kensington Sheil Road, Penlinken Drive		0750	0806	0821	0836	0849	0900	0913	0924	0938	0950	at	02	14	26	
Edge Hill Merseyrail Station		0801	0816	0831	0844	0857	0908	0921	0932	0946	0958	these	10	22	34	
Princes Park Gates		0814	0827	0842	0854	0906	0918	0930	0941	0955	1007	mins	19	31	43	
Liverpool ONE Bus Station		0825	0838	0853	0905	0916	0928	0940	0951	1005	1017		29	41	53	
Liverpool ONE Bus Station		08	20			1220	1232	1244	1256	1308	1320	1332	1344	1356	1408	1420
Everton Valley		25	37			1237	1250	1302	1314	1326	1338	1351	1403	1415	1427	1440
Kensington Sheil Road, Penlinken Drive		38	50			1250	1303	1315	1327	1339	1351	1404	1416	1428	1441	1454
Edge Hill Merseyrail Station		46	58	until		1258	1311	1323	1335	1347	1359	1412	1424	1436	1450	1503
Princes Park Gates		55	07			1307	1321	1333	1345	1357	1409	1422	1434	1446	1500	1513
Liverpool ONE Bus Station		05	17			1317	1332	1344	1356	1408	1420	1433	1445	1457	1512	1525

Code used on this page:

▲ - means the time shown here is for Sheil Road, West Derby Road where this journey starts.

Continued on next page

**26**

Liverpool - Sheil Road - Liverpool

clockwise via Liverpool FC, Kensington, Toxteth

Arriva

Mondays to Fridays continued

Liverpool ONE Bus Station	1435	1447	1459	1514	1530	1545	1557	1609	1624	1637	1652	1704	1716	1728
Everton Valley	1455	1507	1519	1534	1550	1605	1617	1629	1644	1657	1715	1727	1739	1747
Kensington Sheil Road, Penlinken Drive	1509	1521	1533	1548	1604	1619	1631	1643	1658	1710	1727	1739	1751	1759
Edge Hill Rail Station	1518	1530	1542	1557	1613	1628	1640	1651	1706	1718	1735	1747	1759	1807
Princes Park Gates	1528	1540	1552	1607	1624	1639	1651	1701	1716	1728	1745	1757	1809	1816
Liverpool ONE Bus Station	1540	1552	1604	1619	1635	1650	1702	1712	1727	1739	1756	1808	1819	1826

Liverpool ONE Bus Station	1740	1752	1804	1816	1828	1840	1900	1930	2000	2030	2100	2130	2200	2230
Everton Valley	1758	1810	1822	1834	1846	1858	1917	1947	2016	2046	2116	2145	2215	2245
Kensington Sheil Road, Penlinken Drive	1810	1821	1836▶	1845	1856▶	1908	1927	1957	2026	2056	2126	2155	2225	2255
Edge Hill Rail Station	1817	1828	-	1852	-	1915	1934	2004	2032	2102	2132	2200	2230	2300
Princes Park Gates	1825	1837	-	1901	-	1923	1942	2012	2040	2110	2140	2207	2237	2307
Liverpool ONE Bus Station	1835	1847	-	1911	-	1933	1952	2022	2048	2118	2148	2215	2245	2315

Liverpool ONE Bus Station	2300	2330
Everton Valley	2315	2345
Kensington Sheil Road, Penlinken Drive	2325	2355▶
Edge Hill Rail Station	2330	-
Princes Park Gates	2337	-
Liverpool ONE Bus Station	2345	-

Code used on this page:

▶ - means this bus continues to and finishes at Sheil Road, Prescot Road at the time shown.

Please Note that journeys departing Liverpool ONE Bus Station from 2100 onwards are re-routed through Liverpool. From Liverpool ONE Bus Station via Strand Street, The Strand, Georges Dock Gates, Chapel Street, Tithebarn Street, Great Crosshall Street, Hunter Street, St Anne Street (missing out James Street and Lord Street) then continue as normal route.

**26**

Liverpool - Sheil Road - Liverpool

clockwise via Liverpool FC, Kensington, Toxteth

Arriva

Saturdays

Liverpool ONE Bus Station		0539	0609	0626	0641	0656	0711	0726	0741	0756	0811	0826	0841	0856
Everton Valley		0550	0622	0639	0654	0709	0724	0739	0754	0811	0826	0841	0856	0911
Kensington Sheil Road, Penlinken Drive		0559	0631	0649	0704	0719	0734	0749	0804	0821	0836	0853	0908	0923
Edge Hill Rail Station		0604	0636	0655	0710	0725	0740	0755	0810	0827	0842	0859	0915	0931
Princes Park Gates		0610	0643	0702	0718	0733	0748	0803	0818	0835	0850	0907	0923	0940
Liverpool ONE Bus Station		0618	0651	0710	0726	0741	0756	0811	0826	0843	0858	0915	0931	0948

Liverpool ONE Bus Station		0911	0926	0941	0959	1016	1031	1046	1101	1116	1131	1146	1201	then at these mins past
Everton Valley		0928	0943	0958	1017	1034	1049	1104	1120	1135	1150	1205	1221	
Kensington Sheil Road, Penlinken Drive		0940	0955	1010	1029	1046	1102	1117	1133	1148	1203	1218	1234	
Edge Hill Rail Station		0948	1003	1018	1037	1054	1110	1125	1141	1157	1212	1227	1243	
Princes Park Gates		0957	1012	1027	1046	1103	1119	1134	1150	1208	1223	1238	1254	
Liverpool ONE Bus Station		1005	1021	1036	1055	1113	1129	1145	1201	1222	1237	1252	1308	

Liverpool ONE Bus Station		16	31	46	01	until	1401	1416	1431	1446	1501	1516	1531	1546
Everton Valley		36	51	06	21		1421	1438	1453	1508	1523	1539	1551	1606
Kensington Sheil Road, Penlinken Drive		49	04	19	34		1434	1451	1506	1521	1536	1552	1604	1619
Edge Hill Rail Station		58	13	28	43		1443	1500	1515	1530	1544	1559	1611	1626
Princes Park Gates		09	24	39	54		1454	1511	1526	1541	1554	1608	1620	1635
Liverpool ONE Bus Station		23	38	53	08		1508	1525	1540	1555	1608	1622	1632	1647

Liverpool ONE Bus Station		then at these mins past	01	16	31	46	until	1746	1801	1831	1900	1930	2000	2030
Everton Valley			21	36	51	06		1806	1820	1850	1919	1949	2019	2048
Kensington Sheil Road, Penlinken Drive			34	49	04	19		1819	1830	1900	1929	1959	2029	2058
Edge Hill Rail Station			41	56	11	26		1826	1837	1907	1936	2006	2036	2105
Princes Park Gates			50	05	20	35		1835	1846	1916	1945	2015	2044	2113
Liverpool ONE Bus Station			02	17	32	47		1847	1858	1928	1955	2024	2053	2121

Continued on next page

**26****Liverpool - Sheil Road - Liverpool**
clockwise via Liverpool FC, Kensington, Toxteth**Arriva****Saturdays continued**

Liverpool ONE Bus Station		2100	2130	2200	2230	2300	2330
Everton Valley		2115	2145	2215	2245	2315	2345
Kensington Sheil Road, Penlinken Drive		2125	2155	2225	2255	2325	2355▶
Edge Hill Rail Station		2131	2201	2231	2301	2331	-
Princes Park Gates		2139	2209	2239	2309	2339	-
Liverpool ONE Bus Station		2148	2218	2247	2317	2347	-

Code used on this page: ▶ - means this bus continues to and finishes at Sheil Road, Prescot Road at the time shown.

Please Note that journeys departing Liverpool ONE Bus Station from 2100 onwards are re-routed through Liverpool. From Liverpool ONE Bus Station via Strand Street, The Strand, Georges Dock Gates, Chapel Street, Tithebarn Street, Great Crosshall Street, Hunter Street, St Anne Street (missing out James Street and Lord Street) then continue as normal route.

**26**

Liverpool - Sheil Road - Liverpool

clockwise via Liverpool FC, Kensington, Toxteth

Arriva

Sundays

Liverpool ONE Bus Station	0615	0645	0715	0745	0815	0845	0915	0945	1015	1045	1110	1130	1150	1210
Everton Valley	0628	0658	0728	0758	0828	0858	0931	1001	1031	1101	1126	1146	1206	1226
Kensington Sheil Road, Penlinken Drive	0638	0708	0738	0808	0839	0909	0942	1012	1044	1114	1139	1159	1219	1239
Princes Park Gates	0651	0721	0751	0821	0852	0922	0957	1027	1059	1129	1154	1214	1234	1256
Liverpool ONE Bus Station	0659	0729	0759	0829	0900	0930	1005	1035	1109	1140	1205	1225	1245	1307

Liverpool ONE Bus Station	1230	1250	1310	1330	1350	1410	1430	1450	then	10	30	50		1730
Everton Valley	1246	1306	1326	1346	1406	1426	1446	1506	at	26	46	06		1746
Kensington Sheil Road, Penlinken Drive	1259	1319	1339	1359	1419	1439	1459	1517	these	37	57	17	until	1757
Princes Park Gates	1316	1336	1356	1416	1436	1456	1516	1534	mins	54	14	34		1814
Liverpool ONE Bus Station	1327	1347	1407	1427	1447	1507	1527	1545	past	05	25	45		1825

Liverpool ONE Bus Station	1800	1830	1900	1930	2000	2030	2100	2130	2200	2230	2300	2330	
Everton Valley	1816	1845	1915	1945	2015	2045	2115	2145	2215	2245	2315	2345	
Kensington Sheil Road, Penlinken Drive	1827	1856	1926	1955	2025	2055	2125	2155	2225	2255	2325	2355	▶
Princes Park Gates	1844	1911	1941	2009	2039	2109	2139	2209	2239	2309	2339	-	
Liverpool ONE Bus Station	1855	1920	1949	2017	2047	2117	2147	2217	2247	2317	2347	-	

Code used on this page:

▶ - means this bus continues to and finishes at Sheil Road, Prescott Road at the time shown.

Please Note that journeys departing Liverpool ONE Bus Station from 2100 onwards are re-routed through Liverpool. From Liverpool ONE Bus Station via Strand Street, The Strand, Georges Dock Gates, Chapel Street, Tithebarn Street, Great Crosshall Street, Hunter Street, St Anne Street (missing out James Street and Lord Street) then continue as normal route.

**27**

Liverpool - Sheil Road - Liverpool

anti-clockwise via Toxteth, Kensington, Liverpool FC

Arriva

Monday to Fridays

Liverpool ONE Bus Station	-	-	0535	-	-	0601	0613	0625	0637	0649	0700	0712	0724	0740	0754
Princes Park Gates	0444	0511	0545	0555	-	0611	0623	0635	0648	0700	0711	0726	0738	0754	0808
Edge Hill Rail Station	0449	0516	0550	0600	-	0618	0630	0642	0655	0708	0719	0735	0747	0803	0817
Kensington Sheil Road, Penlinken Dr	0455	0522	0556	0606	0614▲	0626	0638	0650	0704	0717	0728	0746	0758	0814	0828
Everton Valley	0504	0531	0605	0615	0625	0636	0648	0702	0716	0731	0742	0758	0811	0826	0840
Liverpool ONE Bus Station	0519	0546	0620	0630	0640	0652	0704	0718	0732	0749	0800	0816	0831	0846	0859
Liverpool ONE Bus Station	0809	0824	0836	0848	0902	0914	0926	0938	0950	1002	1014	1026	1038	1050	1102
Princes Park Gates	0823	0836	0848	0900	0913	0925	0937	0949	1001	1013	1025	1037	1049	1101	1113
Edge Hill Rail Station	0832	0844	0856	0908	0921	0933	0945	0957	1009	1021	1033	1045	1057	1109	1121
Kensington Sheil Road, Penlinken Dr	0842	0854	0906	0918	0931	0943	0955	1007	1019	1031	1043	1055	1107	1119	1131
Everton Valley	0853	0904	0916	0928	0941	0953	1005	1017	1029	1041	1053	1105	1117	1129	1142
Liverpool ONE Bus Station	0911	0922	0934	0946	0958	1010	1022	1034	1046	1058	1110	1122	1134	1146	1202
Liverpool ONE Bus Station	1114	1126	1138	1150	1202	1214	1226	1238	1250	1302	1314	1326	1338	1350	1402
Princes Park Gates	1125	1137	1149	1201	1213	1225	1237	1249	1301	1313	1325	1337	1349	1401	1413
Edge Hill Rail Station	1133	1145	1157	1209	1221	1233	1245	1257	1309	1321	1333	1345	1359	1411	1423
Kensington Sheil Road, Penlinken Dr	1143	1155	1207	1219	1231	1243	1255	1307	1319	1331	1343	1355	1410	1422	1434
Everton Valley	1154	1206	1218	1230	1243	1255	1307	1319	1331	1343	1355	1407	1420	1432	1446
Liverpool ONE Bus Station	1210	1222	1234	1246	1259	1311	1323	1335	1347	1359	1411	1423	1436	1448	1502

Continued on next page

Code used on this page:

▲ - means that the time shown here is for Sheil Road, Prescot Road where this journey starts.

**27****Liverpool - Sheil Road - Liverpool**
anti-clockwise via Toxteth, Kensington, Liverpool FC**Arriva****Mondays to Fridays continued**

Liverpool ONE Bus Station	1414	1426	1441	1453	1505	1520	1536	1551	1603	1616	1630	1643	1656	1708	1720
Princes Park Gates	1425	1438	1453	1505	1517	1533	1549	1604	1616	1629	1644	1657	1710	1722	1734
Edge Hill Rail Station	1436	1450	1505	1517	1529	1543	1559	1614	1626	1639	1653	1706	1718	1730	1742
Kensington Sheil Road, Penlinken Dr	1448	1504	1519	1531	1543	1554	1610	1625	1637	1650	1703	1716	1728	1740	1752
Everton Valley	1500	1515	1530	1542	1554	1605	1621	1635	1648	1702	1715	1728	1738	1750	1802
Liverpool ONE Bus Station	1516	1531	1546	1558	1611	1622	1638	1652	1702	1716	1730	1743	1758	1810	1816

Liverpool ONE Bus Station	1734	1748	1803	1815	1827	1839	1851	1915	1945	2015	2045	2115	2145	2215	2245
Princes Park Gates	1747	1801	1816	1827	1838	1849	1902	1926	1956	2026	2055	2125	2155	2225	2255
Edge Hill Rail Station	1755	1809	1824	1835	1845	1855	1909	1932	2001	2031	2100	2130	2200	2230	2300
Kensington Sheil Road, Penlinken Dr	1805	1819	1834	1844	1853	1859	1917	1940	2008	2038	2107	2137	2207	2237	2307
Everton Valley	1815	1829	1844	1854	1902	-	1926	1949	2018	2048	2117	2147	2217	2247	2317
Liverpool ONE Bus Station	1829	1843	1858	1908	1917	-	1941	2004	2033	2103	2132	2202	2232	2302	2332

Liverpool ONE Bus Station	2315	2345
Princes Park Gates	2325	2355
Edge Hill Rail Station	2330	0003
Kensington Sheil Road, Penlinken Dr	2337	-
Everton Valley	2347	-
Liverpool ONE Bus Station	0002	-

Code used on this page:

► - means this bus continues to and finishes at Prescott Road, Kelso Road at the time shown.

**27**

Liverpool - Sheil Road - Liverpool

anti-clockwise via Toxteth, Kensington, Liverpool FC

Arriva

Saturdays

Liverpool ONE Bus Station	0509	0554	0619	0634	0649	0704	0719	0734	0749	0804	0819	0834	0849	0904	0919
Princes Park Gates	0517	0602	0628	0643	0658	0713	0728	0743	0758	0814	0829	0844	0859	0914	0929
Edge Hill Rail Station	0522	0607	0633	0648	0703	0719	0734	0749	0805	0821	0836	0851	0906	0921	0936
Kensington Sheil Road, Penlinken Dr	0529	0614	0640	0655	0710	0727	0742	0757	0813	0829	0844	0859	0914	0929	0945
Everton Valley	0537	0623	0649	0704	0719	0737	0752	0807	0823	0839	0855	0910	0925	0940	0956
Liverpool ONE Bus Station	0548	0634	0701	0720	0735	0753	0808	0823	0839	0856	0912	0927	0942	0957	1016
Liverpool ONE Bus Station	0934	0949	1009	1024	1039	1054	1109	1124	1139	1154	1209	1224	1239	1254	1309
Princes Park Gates	0944	0959	1020	1035	1050	1105	1120	1135	1150	1205	1220	1235	1250	1305	1320
Edge Hill Rail Station	0952	1007	1028	1043	1058	1113	1128	1143	1158	1213	1228	1244	1300	1315	1330
Kensington Sheil Road, Penlinken Dr	1001	1016	1037	1052	1108	1123	1138	1153	1208	1223	1238	1255	1311	1326	1341
Everton Valley	1012	1027	1050	1105	1121	1136	1151	1206	1221	1236	1251	1308	1324	1339	1354
Liverpool ONE Bus Station	1032	1047	1110	1125	1143	1158	1213	1230	1245	1300	1315	1332	1348	1403	1418
Liverpool ONE Bus Station	1324	1339	1354	1409	1424	1439	1454	then at these mins past	09	24	39	54	until	1654	1709
Princes Park Gates	1335	1350	1405	1421	1436	1451	1506		21	36	51	06		1706	1721
Edge Hill Rail Station	1345	1358	1413	1429	1444	1459	1514		29	44	59	14		1715	1729
Kensington Sheil Road, Penlinken Dr	1356	1408	1423	1439	1454	1509	1524		39	54	09	24		1724	1739
Everton Valley	1409	1421	1436	1452	1507	1522	1537		52	07	22	37		1737	1749
Liverpool ONE Bus Station	1433	1445	1500	1516	1531	1546	1558	13	28	43	58	1758	1810		
Liverpool ONE Bus Station	1724	1739	1754	1809	1839	1915	1945	2015	2045	2115	2145	2215	2245	2315	2345
Princes Park Gates	1736	1751	1806	1821	1851	1925	1955	2025	2055	2125	2155	2225	2255	2325	2355
Edge Hill Rail Station	1744	1759	1814	1829	1859	1933	2003	2033	2102	2132	2202	2232	2302	2332	0004
Kensington Sheil Road, Penlinken Dr	1754	1809	1824	1839	1909	1942	2012	2042	2110	2140	2210	2240	2310	2340	-
Everton Valley	1804	1819	1834	1849	1919	1952	2022	2052	2120	2150	2220	2250	2320	2350	-
Liverpool ONE Bus Station	1825	1840	1849	1904	1934	2007	2037	2107	2135	2205	2235	2305	2335	0005	-

Code used on this page: - means this bus continues to and finishes at Prescott Road, Kelso Road at the time shown.

**27****Liverpool - Sheil Road - Liverpool**
anti-clockwise via Toxteth, Kensington, Liverpool FC**Arriva****Sundays**

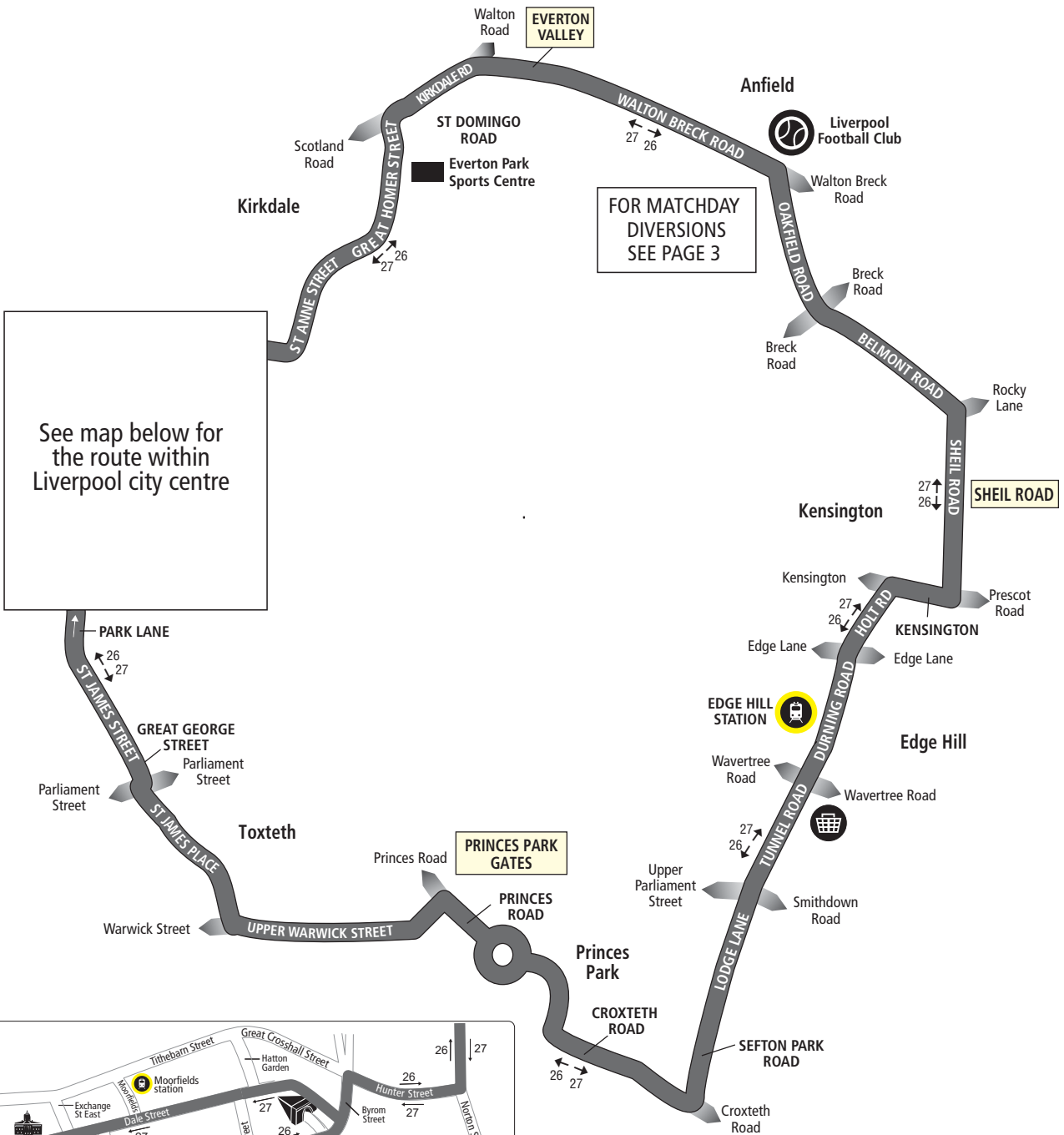
Liverpool ONE Bus Station		0600	0630	0700	0730	0800	0830	0900	0930	1000	1030	1100	1120	1140
Princes Park Gates		0608	0639	0709	0739	0810	0840	0910	0940	1010	1041	1111	1131	1151
Kensington Sheil Road, Penlinken Drive		0620	0651	0721	0751	0822	0854	0924	0954	1024	1055	1125	1145	1205
Everton Valley		0629	0700	0730	0800	0831	0904	0934	1004	1036	1107	1137	1157	1217
Liverpool ONE Bus Station		0644	0715	0745	0815	0846	0919	0949	1019	1051	1123	1158	1218	1238

Liverpool ONE Bus Station		1200	1220	then	40	00	20			1500	1520	1540	1600	1620	1640
Princes Park Gates		1211	1231	at	51	11	31			1511	1531	1551	1611	1631	1651
Kensington Sheil Road, Penlinken Drive		1227	1251	these	11	31	51	until		1531	1549	1609	1629	1649	1709
Everton Valley		1239	1303	mins	23	43	03			1543	1601	1621	1641	1701	1721
Liverpool ONE Bus Station		1300	1324	past	44	04	24			1604	1622	1642	1702	1722	1742

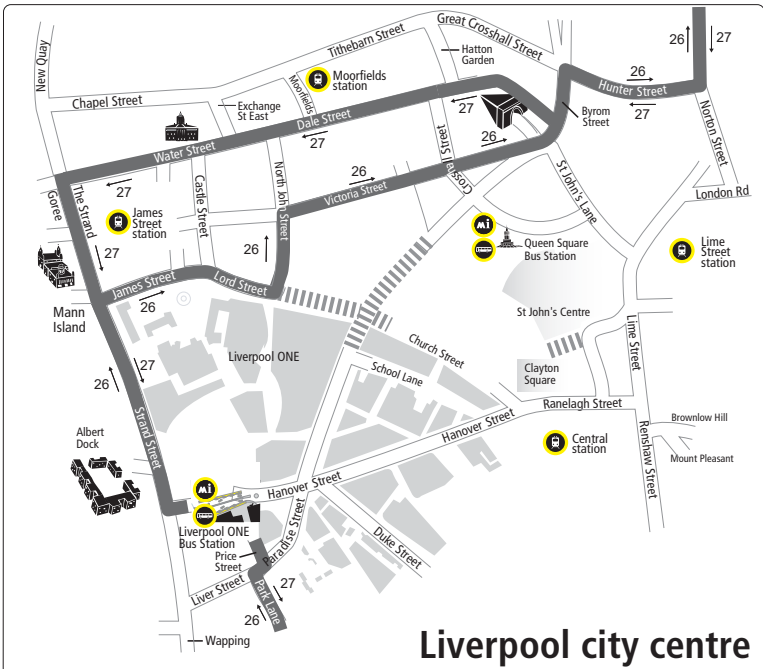
Liverpool ONE Bus Station		1700	1720	1750	1815	1845	1915	1945	then	15	45		2315	2345
Princes Park Gates		1711	1731	1801	1826	1856	1926	1955	at	25	55		2325	2355
Kensington Sheil Road, Penlinken Drive		1729	1749	1817	1842	1912	1941	2010	these	40	10	until	2340	0004▶
Everton Valley		1741	1801	1827	1852	1922	1951	2020	mins	50	20		2350	-
Liverpool ONE Bus Station		1802	1822	1846	1911	1941	2006	2035	past	05	35		0005	-

Code used on this page: ▶ - means this bus continues to and finishes at Prescot Road, Kelso Road at the time shown.

Routes 26 and 27: Liverpool - Sheil Road - Liverpool







See map below for the route within Liverpool city centre



Liverpool city centre

KEY

-  **SHEIL ROAD** Timetable Reference Point
-  Shopping
-  Merseyrail Station
-  Bus Station
-  Merseytravel Centre