



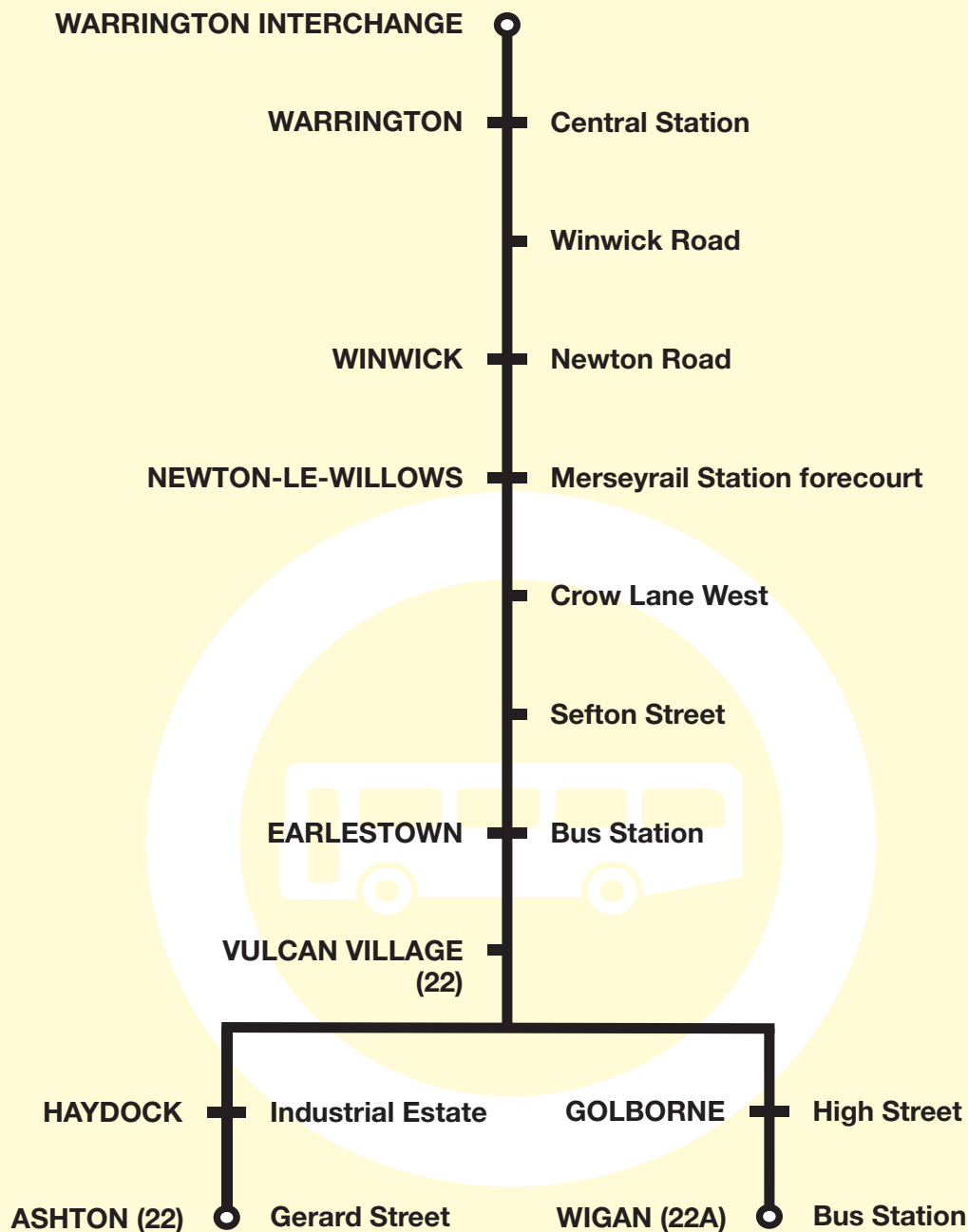
Valid from **16 October 2023**

Bus timetable

22, 22A

Warrington - Earlestown - Ashton or Wigan

These services are provided Warrington's Own Buses





What's changed?

Route 22: Monday to Saturday times are changed

Route 22A: Remains unchanged.



Any comments about this service?

If you've got any comments or suggestions about the services shown in this timetable, please contact the bus company who runs the service:

Warrington's Own Buses

Dallam Lane, Warrington, Cheshire, WA2 7NT
01925 634 296

or contact us at Merseytravel:

By e-mail

ask@liverpoolcityregion-ca.gov.uk

By phone

0151 330 1000

In writing

PO Box 1976, Liverpool, L69 3HN



Need some help or more information?



For help planning your journey, call **0151 330 1000**, open 7am - 8pm Monday to Friday and 8am - 6pm on Saturday, Sunday and Bank Holidays.



You can visit one of our Travel Centres across the Merseytravel network to get information about all public transport services. To find out opening times, phone us on **0151 330 1000**.



Our website contains lots of information about public transport across Merseyside. You can visit our website at **www.merseytravel.gov.uk**

Bus services may run to different timetables during bank and public holidays, so please check your travel plans in advance.



Large print timetables

We can supply this timetable in another format, such as large print.

Call **0151 330 1000** or email us at **ask@liverpoolcityregion-ca.gov.uk**

**22
22A****Warrington - Earlestown - Ashton
Warrington - Earlestown - Wigan****Warrington's
own buses**

Merseytravel pre-paid tickets are only valid within Merseyside.

Route description

Route 22 between Warrington and Ashton: from WARRINGTON INTERCHANGE via Winwick Street, Winwick Road, Newton Road, Winwick Road, Mill Lane, Newton-le-Willows rail station, Mill Lane, Church Street, High Street, Crow Lane East, Cross Lane, Fairclough Street, Railway Street, Wargrave Road, Liverpool Row, Manchester Row for Vulcan Village then Manchester Row, Wargrave Road, Bradlegh Road, Wargrave Road, Railway Street, Queen Street, Bridge Street, Haydock Street, Stanley Street, Tamworth Street, Earlestown Bus Station, Tamworth Street, Market Street, Crow Lane West, Vista Road, Penny Lane, Church Road, Piele Road, Millfield Lane, Tithebarn Road, Garswood Road, Station Road, Victoria Road, Billinge Road, Downhall Green Road, Rectory Road, Booths Brow Road, Downhall Green Road, Wigan Road to ASHTON (WIGAN ROAD).

Route 22 between Ashton and Warrington: from ASHTON (WIGAN ROAD) via Wigan Road, Princess Road, Mill Street, Heath Road, Windsor Road, Park View, Warrington Road, Liverpool Road, Gerard Street, Wigan Road, Downhall Green Road, Booths Brow Road, Rectory Road, Downhall Green Road, Billinge Road, Victoria Road, Station Road, Garswood Road, Tithebarn Road, Millfield Lane, Piele Road, Church Road, Penny Lane, Vista Road, Crow Lane West, Heather Brae, Market Street, Sankey Street, Tamworth Street, Earlestown Bus Station, Tamworth Street, Stanley Street, Haydock Street, Bridge Street, Fairclough Street, Railway Street, Wargrave Road, Bradlegh Road, Wargrave Road, Liverpool Row, Manchester Row for Vulcan Village then Manchester Row, Wargrave Road, Railway Street, Queen Street, Bridge Street, Cross Lane, Crow Lane East, High Street, Church Street, Mill Lane, Newton-le-Willows rail station, Mill Lane, Winwick Road, Newton Road, Winwick Road, Pinners Brow, Winwick Street to WARRINGTON INTERCHANGE.

Route 22 omitting Vulcan Village: runs as normal to Wargrave Road then onto Bradlegh Road then back onto Wargrave Road towards Earlestown/Newton-le-Willows.

Route 22A between Warrington and Wigan: from WARRINGTON INTERCHANGE via Winwick Street, Winwick Road, Newton Road, Winwick Road, Mill Lane, Newton-le-Willows rail station, Mill Lane, Church Street, High Street, Crow Lane East, Crow Lane West, Market Street, Sankey Street, St John Street, Market Street, Tamworth Street, Earlestown Bus Station, Tamworth Street, Stanley Street, Haydock Street, Bridge Street, Fairclough Street, Wargrave Road, Victoria Road, Crow Lane East, High Street, Church Street, Mill Lane, Newton-le-Willows rail station forecourt, Mill Lane, Southworth Road, Goldborne Dale Road, Warrington Road, East Lancashire Road, Bridge Street, High Street, Church Street, Ashton Road, Wigan Road, Aye Bridge Road, Warrington Road, Platt Street, Walthew Lane, Warrington Road, Warrington Lane, Sovereign Road, Darlington Street, King Street, Wallgate, King Street West, Dorning Street, Richmond Street, Hallgate to WIGAN BUS STATION.

Route 22A between Wigan and Warrington: from WIGAN BUS STATION via Hallgate, Dorning Street, King Street West, Wallgate, Liberty Street, Rodney Street, Millgate, Warrington Lane, Warrington Road, Walthew Lane, Platt Street, Warrington Road, Aye Bridge Road, Wigan Road, Ashton Road, Church Street, High Street, Bridge Street, East Lancashire Road, Warrington Road, Goldborne Dale Road, Southworth Road, Mill Lane, Newton-le-Willows rail station forecourt, Mill Lane, Church Street, High Street, Crow Lane East, Victoria Road, Wargrave Road, Railway Street, Queen Street, Bridge Street, Haydock Street, Stanley Street, Tamworth Street, Earlestown Bus Station, Tamworth Street, Market Street, St John Street, Sankey Street, Market Street, Crow Lane West, Crow Lane East, High Street, Church Street, Mill Lane, Newton-le-Willows rail station, Mill Lane, Winwick Road, Newton Road, Winwick Road, Lythgoes Lane, Pinners Brow, Winwick Street to WARRINGTON INTERCHANGE.



22

22A

Warrington - Earlestown - Ashton

Warrington - Earlestown - Wigan

Warrington's

own buses

Mondays to Fridays

	22	22	22	22		22	22	22	22	22A	22A	22A
Warrington Interchange	0628	-	0838	38		1338	1438	1538	1638	1838	1931	2031
Orford Park Centre	↓	-	↓	↓		↓	↓	↓	↓	↓	1937	2037
Winwick Road, Collegiate Institute	0633	-	0843	43		1343	1443	1544	1648	1843	1938	2038
Winwick Church	0639	-	0850	50		1350	1451	1553	1656	1850	1944	2044
Newton-le-Willows rail station	0643	-	0854	54		1354	1455	1559	1703	1854	1949	2049
Earlestown Bus Station		-	↓	↓				↓	↓	1903	1957	2057
Fairclough Street	0651	-	0902	02		1402	1504	1608	1712	-		
Vulcan Village Manchester Row	↓	-	0908	08	then	1408	1510	1614	1718	-	↓	↓
Newton-le-Willows rail station	↓	-	↓	↓	at	↓	↓	↓	↓	-	2004	2104
Golborne High Street	↓	-	↓	↓	these	↓	↓	↓	↓	-	2009	2109
Abram Dover Lock	↓	-	↓	↓	mins	↓	↓	↓	↓	-	2014	2114
Platt Bridge Iceland	↓	-	↓	↓	past	↓	↓	↓	↓	-	2017	2117
Wigan bus station	↓	-	↓	↓	each	↓	↓	↓	↓	-	2026	2126
Newton le Willows Hospital	0656	0830	0911	11	hour	1411	1513	1617	1721	-	-	-
Earlestown Bus Station	0701	0837	0918	18		1418	1520	1624	1728	-	-	-
Haydock Piele Road	0711	0845	0926	26		1426	1528	1634	1736	-	-	-
Haydock Industrial Estate	0713	0847	0928	28		1428	1530	1636	1738	-	-	-
Garswood rail station	0720	0854	0935	35		1435	1537	1643	1745	-	-	-
Rectory Road	0725	0859	0940	40		1440	1542	1648	1750	-	-	-
Ashton Town Centre	0732	0906	0947	47		1447	1549	1657	1757	-	-	-
Ashton Gerard Street	-	-	-	-		-	-	-	1804	-	-	-

Code used on this page:

↓ - means that this journey continues via Princess Road, Mill Street, Heath Road, Windsor Road, Park View, Warrington Road, Liverpool Road to finish at Gerard Street.

NOTES: The 22A journey finishing at Vulcan Village runs normal route to Wargrave Rd, then continues along Wargrave Rd to Liverpool Row finishing at Manchester Row.

22A journeys serving Orford Park Centre divert from Winwick Road via Jubilee Way, Orford Park Centre, Jubilee Way then back onto Winwick Rd to resume normal route.

Continued on the next page

**22****22A****Warrington - Earlestown - Ashton****Warrington - Earlestown - Wigan****Warrington's
own buses****Mondays to Fridays (continued)**

		22A	22A
Warrington Interchange		2131	2231
Orford Park Centre		2137	2237
Winwick Road, Collegiate Institute		2138	2238
Winwick Church		2144	2244
Newton-le-Willows rail station		2149	2249
Earlestown Bus Station		2157	2257
Fairclough Street		↓	↓
Vulcan Village Manchester Row		↓	↓
Newton-le-Willows rail station		2204	2304
Golborne High Street		2209	2309
Abram Dover Lock		2214	2314
Platt Bridge Iceland		2217	2317
Wigan bus station		2226□	2326□
Newton le Willows Hospital		-	-
Earlestown Bus Station		-	-
Haydock Piele Road		-	-
Haydock Industrial Estate		-	-
Garswood rail station		-	-
Rectory Road		-	-
Ashton Gerard Street		-	-

Code used on this and previous page:

□ - means that on a Friday this bus arrives into Wigan 2 minutes later at 28 minutes past the hour. All other time points remain the same as Mon - Thurs. These journeys also operate via a different route, travelling into Wigan via Warrington Lane, School Lane, Crompton Street, Mesnes Street, New Market Street to Wigan Bus Station.

NOTE: 22A journeys serving Orford Park Centre divert from Winwick Road via Jubilee Way, Orford Park Centre, Jubilee Way then back onto Winwick Rd to resume the normal route.











22
22A

Warrington - Earlestown - Ashton Warrington - Earlestown - Wigan

Warrington's
own buses

Saturdays

		22	22	22	22	22	22	22	22	22	22	22	22A	22A
Warrington Interchange		-	0742	0838	0938	1038	1138	1238	1338	1438	1538	1638	1838	1931
Orford Park Centre		-	↓	↓	↓	↓	↓	↓	↓	↓	↓	↓	↓	1937
Winwick Road, Collegiate Institute		-	0746	0842	0942	1043	1143	1243	1343	1444	1544	1644	1843	1938
Winwick Church		-	0752	0848	0948	1050	1150	1250	1350	1451	1551	1651	1850	1944
Newton-le-Willows rail station		0640	0756	0852	0952	1054	1154	1254	1354	1455	1555	1655	1854	1949
Earlestown Bus Station		↓	↓	↓	↓	↓	↓	↓	↓	↓	↓	↓	1903	1957
Fairclough Street		0648	0804	0900	1000	1102	1202	1302	1402	1503	1603	1703	-	↓
Vulcan Village Manchester Row		↓	↓	0906	1006	1108	1208	1308	1408	1509	1609	1709	-	↓
Newton-le-Willows rail station		↓	↓	↓	↓	↓	↓	↓	↓	↓	↓	↓	-	2004
Golborne High Street		↓	↓	↓	↓	↓	↓	↓	↓	↓	↓	↓	-	2009
Abram Dover Lock		↓	↓	↓	↓	↓	↓	↓	↓	↓	↓	↓	-	2014
Platt Bridge Iceland		↓	↓	↓	↓	↓	↓	↓	↓	↓	↓	↓	-	2017
Wigan bus station		↓	↓	↓	↓	↓	↓	↓	↓	↓	↓	↓	-	2028
Newton le Willows Hospital		0653	0809	0909	1009	1111	1211	1311	1411	1512	1612	1712	-	-
Earlestown Bus Station		0700	0816	0916	1016	1118	1218	1318	1418	1519	1619	1719	-	-
Haydock Piele Road		0708	0824	0924	1024	1126	1226	1326	1426	1527	1627	1727	-	-
Haydock Industrial Estate		0710	0826	0926	1026	1128	1228	1328	1428	1529	1629	1729	-	-
Garswood rail station		0717	0833	0933	1033	1135	1235	1335	1435	1536	1636	1736	-	-
Rectory Road		0720	0838	0938	1038	1140	1240	1340	1440	1541	1641	1741	-	-
Ashton Town Centre		0727	0845	0945	1045	1147	1247	1347	1447	1548	1648	1748	-	-
Ashton Gerard Street		-	-	-	-	-	-	-	-	-	-	1755	-	-

Continued on the next page

Code used on this page:

↓ - means that this journey continues via Princess Road, Mill Street, Heath Road, Windsor Road, Park View, Warrington Road, Liverpool Road to finish at Gerard Street.

NOTE:

22A journey finishing at Vulcan Village runs normal route to Wargrave Road, then continues along Wargrave Road to Liverpool Row finishing at Manchester Row.



22
22A

Warrington - Earlestown - Ashton
Warrington - Earlestown - Wigan

Warrington's
own buses

Saturdays (continued)

		22A	22A	22A
Warrington Interchange		2031	2131	2231
Orford Park Centre		2037	↓	↓
Winwick Road, Collegiate Institute		2038	2137	2237
Winwick Church		2044	2143	2243
Newton-le-Willows rail station		2049	2148	2248
Earlestown Bus Station		2057	2157	2257
Fairclough Street		↓	↓	↓
Vulcan Village Manchester Row		↓	↓	↓
Newton-le-Willows rail station		2104	2204	2304
Golborne High Street		2109	2209	2309
Abram Dover Lock		2114	2214	2314
Platt Bridge Iceland		2117	2217	2317
Wigan bus station		2128	2228	2328
Newton le Willows Hospital		-	-	-
Earlestown Bus Station		-	-	-
Haydock Piele Road		-	-	-
Haydock Industrial Estate		-	-	-
Garswood rail station		-	-	-
Rectory Road		-	-	-
Ashton Gerard Street		-	-	-

NOTE:

22A journeys serving Orford Park Centre divert from Winwick Road via Jubilee Way, Orford Park Centre, Jubilee Way then back onto Winwick Rd to resume normal route.



22
22A

Ashton - Earlestown - Warrington
Wigan - Earlestown - Warrington

Warrington's
own buses

Mondays to Fridays

		22	22	22	22	22	22	22	22	22	22	22	22A
Wigan Wallgate		-	-	-	-	-	-	-	-	-	-	-	-
Platt Bridge Iceland		-	-	-	-	-	-	-	-	-	-	-	-
Abram Dover Lock		-	-	-	-	-	-	-	-	-	-	-	-
Golborne High Street		-	-	-	-	-	-	-	-	-	-	-	-
Newton-le-Willows rail station		-	-	-	-	-	-	-	-	-	-	-	-
Ashton Town Centre		-	-	0737	0911	0952	1052	1152	1252	1352	1452	1554	1702
Ashton Gerard Street	0658	-	0749	0920	1002	1102	1202	1302	1402	1502	1604	1712	-
Ashton Town Centre		0706	-	0750	0921	1003	1103	1203	1303	1403	1503	1605	1713
Rectory Road		0715	-	0759	0930	1012	1112	1212	1312	1412	1512	1614	1722
Garswood rail station		0718	-	0802	0933	1015	1115	1215	1315	1415	1515	1617	1725
Haydock Industrial Estate		0724	-	0809	0939	1021	1121	1221	1321	1421	1521	1623	1731
Haydock Piele Road		0726	-	0811	0941	1023	1123	1223	1323	1423	1523	1625	1733
Earlestown Bus Station		0737	-	0823	0953	1035	1135	1235	1335	1435	1535	1637	1745
Newton-le-Willows Hospital		0742	-	0830	0958	1040	1140	1240	1340	1440	1540	1642	1750
Vulcan Village Manchester Row		↓	-	-	1000	1042	1142	1242	1342	1442	1542	1644	1752
Earlestown Bus Station		↓	-	-	↓	↓	↓	↓	↓	↓	↓	↓	1904
Earlestown rail station		0747	0830	-	1008	1050	1150	1250	1350	1450	1550	1652	1800
Newton-le-Willows rail station		0757	0836	-	1017	1059	1159	1259	1359	1459	1600	1703	1807
Winwick Church		0804	0841	-	1022	1104	1204	1304	1404	1504	1606	1711	1811
Winwick Road, Collegiate Institute		0818	0850	-	1029	1111	1211	1311	1411	1511	1614	1720	1817
Orford Park Centre		↓	↓	-	↓	↓	↓	↓	↓	↓	↓	↓	1923
Warrington Interchange		0829	0900	-	1038	1120	1220	1320	1420	1520	1624	1730	1824

Codes used on this page:

- means that this journey travels from Gerard Street via Princess Road, Mill Street, Heath Road, Windsor Road, Park View, Warrington Road, Liverpool Road, Gerard Street then onto Wigan Road and as normal route to Warrington.

- means that this journey starts from, and is timed at, Hope Academy and runs on schooldays only.

Continued on the next page



22
22A

Ashton - Earlestown - Warrington
Wigan - Earlestown - Warrington

Warrington's
own buses

Mondays to Fridays *(continued)*

		22A	22A	22A	22A
Wigan Wallgate		2032	2132	2232	2332
Platt Bridge Iceland		2043	2143	2243	2343
Abram Dover Lock		2046	2146	2246	2346
Golborne High Street		2051	2151	2251	2351
Newton-le-Willows rail station		2057	2157	2257	2357
Ashton Gerard Street		↓	↓	↓	-
Wigan Road		↓	↓	↓	-
Rectory Road		↓	↓	↓	-
Garswood rail station		↓	↓	↓	-
Haydock Industrial Estate		↓	↓	↓	-
Haydock Piele Road		↓	↓	↓	-
Earlestown Bus Station		↓	↓	↓	-
Newton-le-Willows Hospital		↓	↓	↓	-
Vulcan Village Manchester Row		↓	↓	↓	-
Earlestown Bus Station		2104	2204	2304	-
Earlestown rail station		↓	↓	↓	-
Newton-le-Willows rail station		2111	2211	2311	-
Winwick Church		2115	2215	2315	-
Winwick Road, Collegiate Institute		2121	2221	2321	-
Orford Park Centre		2123	2223	2323	-
Warrington Interchange		2129	2229	2329	-

NOTE:

22A journeys serving Orford Park Centre divert from Winwick Road via Jubilee Way, Orford Park Centre, Jubilee Way then back onto Winwick Rd to resume normal route. The 22A journey from Vulcan Village starts at Manchester Row then onto Wargrave Road and continues along Wargrave Road to pick up the normal route.



22
22A

Ashton - Earlestown - Warrington
Wigan - Earlestown - Warrington

Warrington's
own buses

Saturdays

		22	22	22	22	22	22	22	22	22	22	22A	22A	22A	22A	22A
Wigan Wallgate		-	-	-	-	-	-	-	-	-	-	-	2032	2132	2232	2332
Platt Bridge Iceland		-	-	-	-	-	-	-	-	-	-	-	2043	2143	2243	2343
Abram Dover Lock		-	-	-	-	-	-	-	-	-	-	-	2046	2146	2246	2346
Golborne High Street		-	-	-	-	-	-	-	-	-	-	-	2051	2151	2251	2351
Newton-le-Willows rail station		-	-	-	-	-	-	-	-	-	-	-	2057	2157	2257	2357
Ashton Town Centre		0732	0850	0950	1050	1152	1252	1352	1452	1553	1653	-	↓	↓	↓	-
Ashton Gerard Street		0744	0900	1000	1102	1202	1302	1402	1502	1602	1702	-	↓	↓	↓	-
Ashton Town Centre		0745	0901	1001	1103	1203	1303	1403	1503	1603	1703	-	↓	↓	↓	-
Rectory Road		0754	0910	1010	1112	1212	1312	1412	1512	1612	1712	-	↓	↓	↓	-
Garswood rail station		0757	0913	1013	1115	1215	1315	1415	1515	1615	1715	-	↓	↓	↓	-
Haydock Industrial Estate		0803	0919	1019	1121	1221	1321	1421	1521	1621	1721	-	↓	↓	↓	-
Haydock Piele Road		0805	0921	1021	1123	1223	1323	1423	1523	1623	1723	-	↓	↓	↓	-
Earlestown Bus Station		0817	0933	1033	1135	1235	1335	1435	1535	1635	1735	-	↓	↓	↓	-
Newton-le-Willows Hospital		0822	0938	1038	1140	1240	1340	1440	1540	1640	1740	-	↓	↓	↓	-
Vulcan Village Manchester Row		↓	0940	1040	1142	1242	1342	1442	1542	1642	1742	-	↓	↓	↓	-
Earlestown Bus Station		↓	↓	↓	↓	↓	↓	↓	↓	↓	↓	1904	2104	2204	2304	-
Earlestown rail station		0828	0949	1049	1150	1250	1350	1450	1550	1650	1750	↓	↓	↓	↓	-
Newton-le-Willows rail station		0837	0957	1057	1159	1259	1359	1459	1559	1659	1759	1911	2111	2211	2311	-
Winwick Church		0841	1002	1102	1204	1304	1404	1504	1604	1704	1803	1915	2115	2215	2315	-
Winwick Road, Collegiate Institute		0847	1010	1110	1211	1311	1411	1511	1611	1711	1810	1921	2121	2221	2321	-
Orford Park Centre		↓	↓	↓	↓	↓	↓	↓	↓	↓	↓	1923	↓	↓	↓	-
Warrington Interchange		0855	1020	1120	1220	1320	1420	1520	1620	1720	1818	1929	2129	2229	2329	-

NOTE: The 22A journey starting at Vulcan Village starts at Manchester Row then onto Wargrave Road and continues along Wargrave Road to pick up the normal route.
22A journeys serving Orford Park Centre divert from Winwick Road via Jubilee Way, Orford Park Centre, Jubilee Way then back onto Winwick Rd to resume normal route.

**22A****Warrington - Newton le Willows Station -
Earlestown - Wigan****Warrington's
own buses****Sundays and bank holidays**

Warrington Interchange		0827	0927	1025	1116		16		1716	-	-	-
Winwick Road, Collegiate Institute		0833	0933	1031	1122		22		1722	-	-	-
Winwick Church		0839	0939	1037	1128	then	28		1728	-	-	-
Newton-le-Willows rail station		0843	0943	1041	1132	at	32		1732	-	-	-
Earlestown Bus Station (arr)		0853	0953	1051	1142	these	42		1742	-	-	-
Earlestown Bus Station (dep)		-	-	-	1143	mins	43	until	1743	-	-	-
Newton-le-Willows rail station		-	-	-	1152	past	52		1752	1852	1952	2052
Golborne High Street		-	-	-	1157	each	57		1757	1857	1957	2057
Abram Dover Lock		-	-	-	1202	hour	02		1802	1902	2002	2102
Platt Bridge Iceland		-	-	-	1205		05		1805	1905	2005	2105
Wigan Wallgate		-	-	-	1214		14		1814	1914	2014	2114

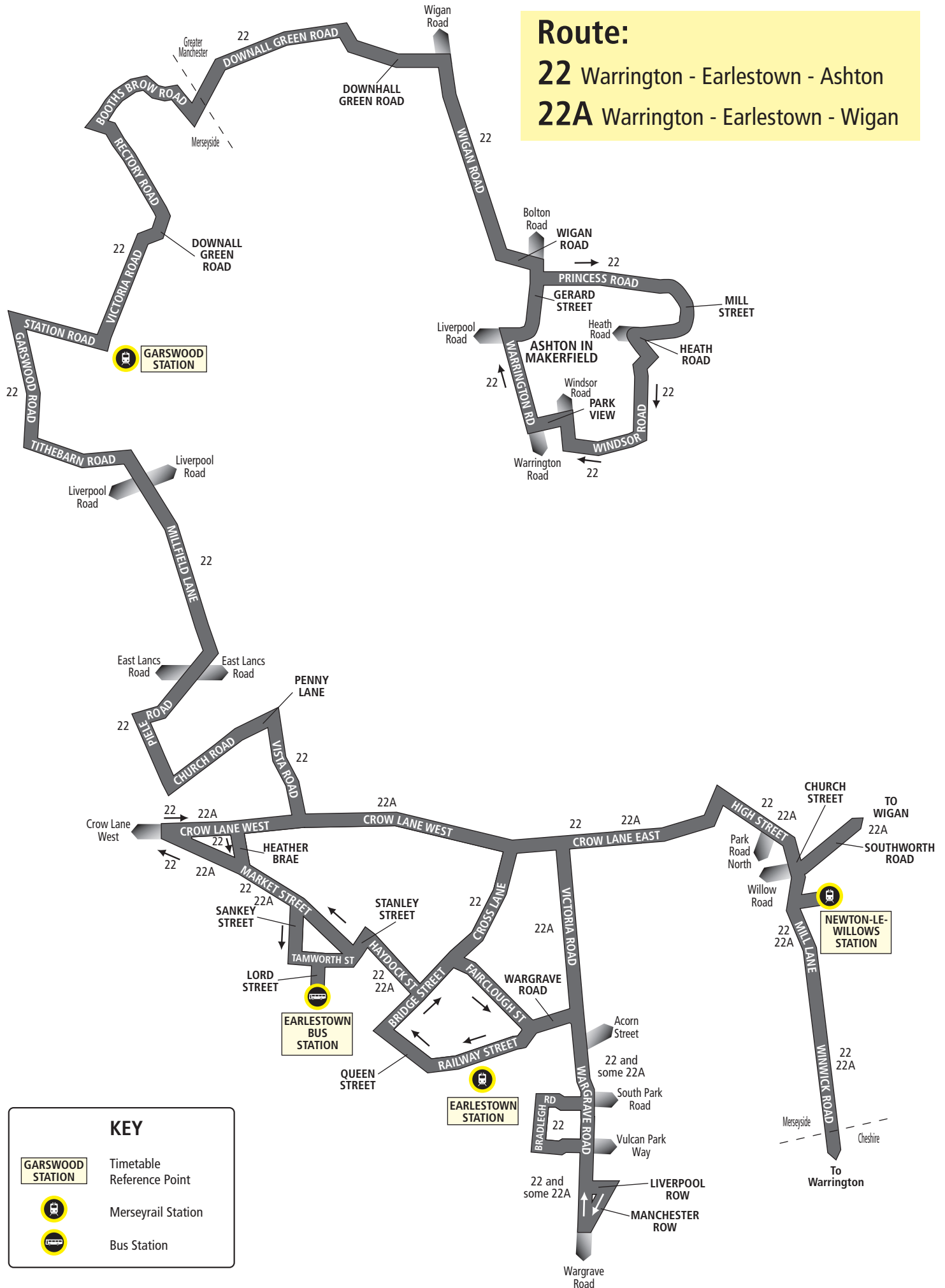
Sundays and bank holidays

Wigan Wallgate		-	-	-	-	1219		19		1719	1819	1919	2019	2119
Platt Bridge Iceland		-	-	-	-	1230		30		1730	1830	1930	2030	2130
Abram Dover Lock		-	-	-	-	1233	then	33		1733	1833	1933	2033	2133
Golborne High Street		-	-	-	-	1238	at	38		1738	1838	1938	2038	2138
Newton-le-Willows rail station		-	-	-	-	1244	these	44		1744	1844	1944	2044	2144
Earlestown Bus Station (arr)		-	-	-	-	1252	mins	52	until	1752	-	-	-	-
Earlestown Bus Station (dep)		0854	0954	1054	1154	1254	past	54		1754	-	-	-	-
Newton-le-Willows rail station		0904	1004	1104	1204	1304	each	04		1804	-	-	-	-
Winwick Church		0908	1008	1108	1208	1308	hour	08		1808	-	-	-	-
Winwick Road, Collegiate Institute		0914	1014	1114	1214	1314		14		1814	-	-	-	-
Warrington Interchange		0922	1022	1122	1222	1322		22		1822	-	-	-	-

Route:

22 Warrington - Earlestown - Ashton

22A Warrington - Earlestown - Wigan



KEY

GARSWOOD STATION

Timetable
Reference Point



Merseyrail Station



Bus Station