



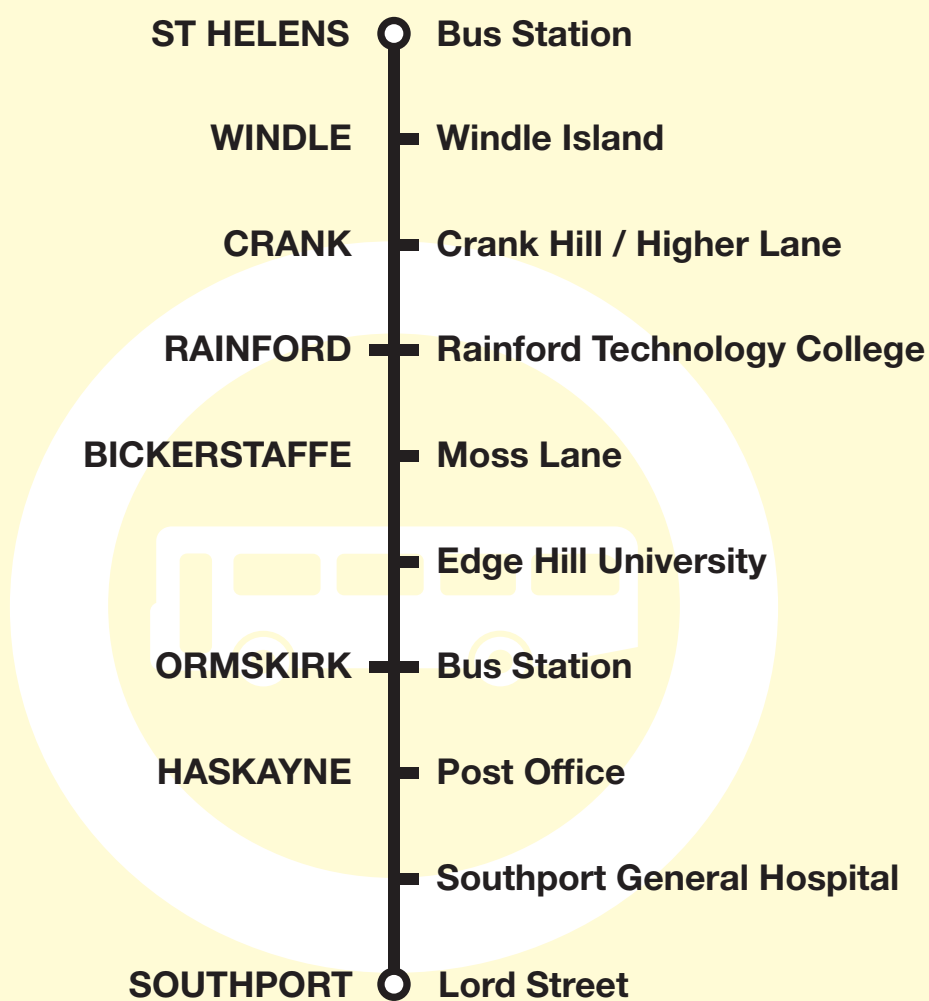
Valid from **29 October 2023**

Bus timetable

152

St Helens - Rainford - Ormskirk - Southport

This service is provided by Merseytravel in partnership with Lancashire County Council





What's changed?

For journeys from St Helens times are changed along the route between Ormskirk and Southport on the 0743, 0943, 1143 and 1443 journeys from St Helens Bus Station. From Southport times are changed between Ormskirk and St Helens on the journeys leaving Lord Street at 0930, 1130 and 1330.

Please note that pre-paid, and on-bus cash, tickets from Lancashire County Council and Merseytravel will be accepted on this service.



Any comments about this service?

If you've got any comments or suggestions about the services shown in this timetable, please contact the bus company who runs the service:

Huyton Travel Ltd

37 Wilson Road, Huyton Business Park, Huyton, L36 6AN
0151 449 3868

If it's a Merseytravel Bus Service we'd like to know what you think of the service, or if you have left something in a bus station, please contact us at Merseytravel:

By e-mail

ask@liverpoolcityregion-ca.gov.uk

By phone

0151 330 1000

In writing

PO Box 1976, Liverpool, L69 3HN



Need some help or more information?



For help planning your journey, call **0151 330 1000**, open 7am - 8pm Monday to Friday and 8am - 6pm on Saturday, Sunday and Bank Holidays.



You can visit one of our Travel Centres across the Merseytravel network to get information about all public transport services. To find out opening times, phone us on **0151 330 1000**.



Our website contains lots of information about public transport across Merseyside. You can visit our website at **www.merseytravel.gov.uk**

Bus services may run to different timetables during bank and public holidays, so please check your travel plans in advance.



Large print timetables

We can supply this timetable in another format, such as large print.

Call **0151 330 1000** or email us at **ask@liverpoolcityregion-ca.gov.uk**



152 St Helens - Rainford - Ormskirk - Southport Merseytravel bus service

in partnership with Lancashire County Council

Route descriptions

Route 152 between St Helens and Southport (via Ormskirk Bus Station): from ST HELENS BUS STATION via Bickerstaffe Street, Victoria Square, Cotham Street, Baldwin Street, North Road, City Road, Bishop Road, Gamble Avenue, Princess Avenue, Carr Street, Dentons Green Lane, Rainford Road, Windle Island, Rainford Bypass, Crank Road, Crank Hill, Red Cat Lane, Higher Lane, Old Lane, Ormskirk Road, Rainford Bypass, Lodge Lane, Intake Lane, Ben Lane, Coach Road, Barrow Nook Lane, Hall Lane, Church Road, Liverpool Road, Ormskirk Road, St Helens Road, Moor Street, Ormskirk Bus Station, St Helens Road, Moor Street, Park Road, Aughton Street, Prescott Road, Doctor's Bridge, Town Green Lane, Winifred Lane, Turnpike Road, Formby Lane, Broad Lane, Mairscough Lane, Downholland Canal Bridge, Mairscough Lane, Black-a-Moor Lane, School Lane, Wanishar Lane, Southport Road, New Street, Halsall Road, Renacres Lane, Heathey Lane, Birkdale Cop, Moss Road, Bentham's Way, Town Lane Kew, Scarisbrick New Road, Eastbank Street, Lord Street to SOUTHPORT (LORD STREET/UNION STREET).

Route 152 between Southport and St Helens (via Ormskirk Bus Station): from SOUTHPORT (LORD STREET/UNION STREET) via Lord Street, Eastbank Street, Scarisbrick New Road, Town Lane Kew, Bentham's Way, Moss Road, Birkdale Cop, Heathey Lane, Renacres Lane, Halsall Road, New Street, Southport Road, Wanishar Lane, School Lane, Black-a-Moor Lane, Mairscough Lane, Downholland Canal Bridge, Mairscough Lane, Broad Lane, Formby Lane, Turnpike Road, Winifred Lane, Town Green Lane, Doctor's Bridge, Prescott Road, Prescott Road, Aughton Street, Park Road, St Helens Road, Moor Street, Ormskirk Bus Station, Moor Street, St Helens Road, Ormskirk Road, Liverpool Road, Church Road, Hall Lane, Barrow Nook Lane, Coach Road, Ben Lane, Intake Lane, Lodge Lane, Rainford Bypass, Ormskirk Road, Old Lane, Higher Lane, Red Cat Lane, Crank Hill, Crank Road, Rainford Bypass, Windle Island, Rainford Road, Greenfield Road, Carr Street, Princess Avenue, Gamble Avenue, Bishop Road, City Road, North Road, Baldwin Street, Cotham Street, Bickerstaffe Street, Corporation Street, Hall Street to ST HELENS BUS STATION.

Please note that pre-paid, and on-bus cash, tickets from Lancashire County Council and Merseytravel will be accepted on this service.



152 St Helens - Rainford - Ormskirk - Southport Merseytravel bus service

in partnership with Lancashire County Council

Mondays to Saturdays

	● M	M	M	M	M	M	▼ M
St Helens Bus Station	0743	0943	1143	1343	1443	1543	1710
City Road, Bishop Road	↓	0949	1149	1349	1449	1549	1716
Windle Smithy Windle Island, Rainford Road	0753	0955	1155	1355	1455	1555	1722
Crank The Red Cat	0801	1003	1203	1403	1503	1603	1730
Rainford High Technology College	0807	1009	1209	1409	1509	1609	1736
Rainford Rainford Bypass, Bushey Lane	↓	↓	↓	1413	↓	1613	↓
Bickerstaffe Moss Lane, Coach Road	0816	1018	1218	-	1518	-	↓
Edge Hill University	0821	1023	1223	-	1523	-	1745
Ormskirk Bus Station	0825	1025	1225	-	1525	-	1747
Town Green Whalley Drive	0836	1036	1236	-	1536	-	1756
Haskayne Post Office	0848	1048	1248	-	1548	-	1806
Halsall War Memorial	0854	1056	1256	-	1556	-	1812
Halsall Renacres Hospital	0859	1101	1301	-	1601	-	1817
Shirdley Hill Village Green	0904	1107	1307	-	1607	-	1823
Southport General Hospital	0911	1113	1313	-	1613	-	1830
Southport Lord St/Union St Stop GA	0924	1126	1326	-	1626	-	1843

Codes used on this page:

- M - Merseytravel Bus Service operated by HTL Buses, in partnership with Lancashire County Council
- - means this bus runs from St Helens Bus Station via Bickerstaffe Street, Victoria Square, Cotham Street, Baldwin Street, Duke Street, Dentons Green Lane, Rainford Road, Windle Island, then resumes normal route.
- ▼ - means this bus runs from St Helens Bus Station via the normal route to Ormskirk Road, Rainford Bypass, Rainford Road, Ormskirk Road, St Helens Road, Moor Street, Ormskirk Bus Station, then resumes normal route.

Sundays - No Service 152



152 Southport - Ormskirk - Rainford - St Helens Merseytravel bus service

in partnership with Lancashire County Council

Mondays to Saturdays

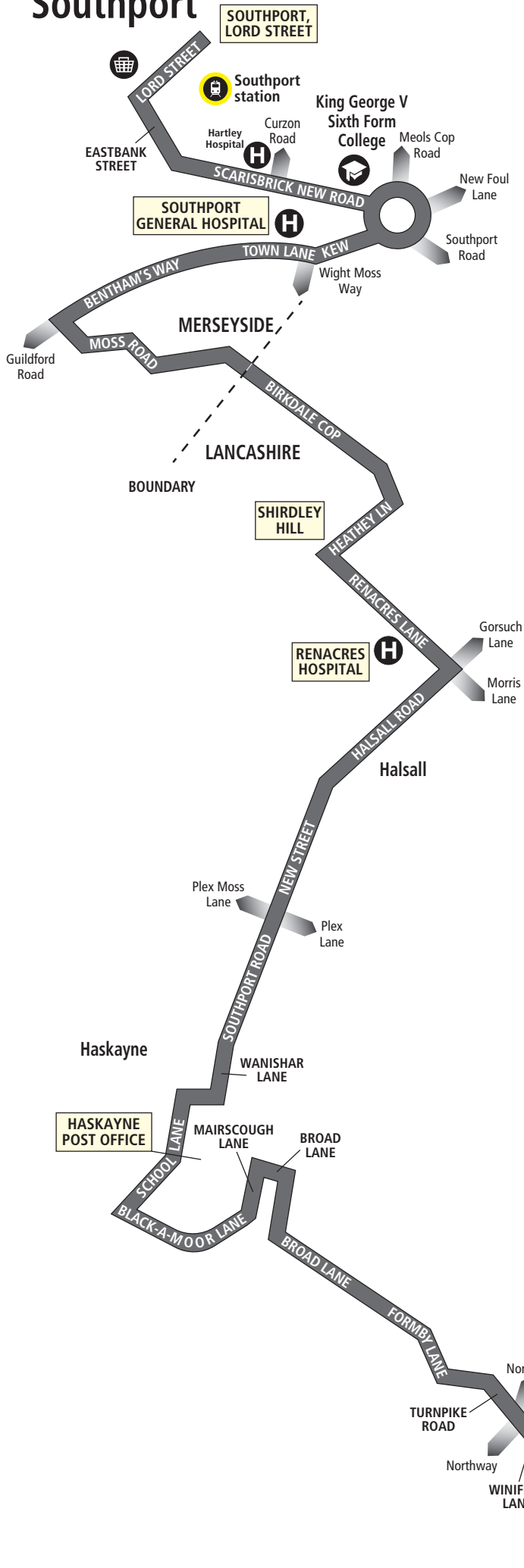
	☐	Ⓜ	Ⓜ	Ⓜ	Ⓜ	Ⓜ	Ⓜ	■
Southport Lord St/Union St Stop GB	-	-	0930	1130	-	1330	-	1715
Southport General Hospital	-	0750	0942	1142	-	1342	-	1727
Shirdley Hill Village Green	-	0756	0948	1148	-	1348	-	1733
Halsall Renacres Hospital	-	0801	0953	1153	-	1353	-	1738
Halsall War Memorial	-	0806	0958	1158	-	1358	-	1743
Haskayne Post Office	-	0812	1004	1204	-	1404	-	1749
Town Green Whalley Drive	-	0821	1013	1213	-	1413	-	1758
Ormskirk Bus Station	0750	0831	1023	1223	-	1423	-	1808
Edge Hill University	0753	0834	1027	1227	-	1427	-	1811
Bickerstaffe Moss Lane, Coach Road	↓	0839	1032	1232	-	1432	-	↓
Rainford Rainford Road, Bushey Lane	0802	0843	1038	1238	1413	1438	1613	1816
Rainford High Technology College	0806	0847	1042	1242	1417	1442	1617	↓
Crank The Red Cat	0813	0854	1049	1249	1424	1449	1624	↓
Windle Smithy Windle Island, Rainford Road	0822	0901	1056	1256	1431	1456	1631	1826
Bishop Road, City Road	0826	0907	1102	1302	↓	1502	↓	↓
St Helens Bus Station	0830	0912	1107	1307	1438	1507	1638	1834

Codes used on this page:

- Ⓜ - Merseytravel Bus Service operated by HTL Buses (except for the 0750 from Ormskirk to St Helens which is operated by Stagecoach), in partnership with Lancashire County Council.
- ☐ - means this bus is operated by Stagecoach and runs from Ormskirk Bus Station via Moor Street, Knowsley Road, St Helens Road, Ormskirk Road, Rainford Road, Coal Pit Lane, Rainford Road, Rainford Bypass, Siding Lane, Ormskirk Road, Old Lane, Higher Lane, Red Cat Lane, Pimbo Road, Fir Tree Close, Pimbo Road, Red Cat Lane, Crank Hill, Crank Road, Rainford Bypass, Windle Island, Rainford Road, Greenfield Road, Carr Street, Princess Avenue, Gamble Avenue, Bishop Road, City Road, North Road, The Landings, Baldwin Street, Cotham Street, Bickerstaffe Street, Corporation Street and Hall Street to St Helens Bus Station.
- - means this bus runs from Southport, Lord Street via the normal route to Ormskirk Bus Station, then Moor Street, St Helens Road, Ormskirk Road, Rainford Road, Coal Pit Lane, Rainford Road, Rainford Bypass, Ormskirk Road, Church Road, Pasture Lane, Rainford Bypass, Windle Island, Rainford Road, Greenfield Road, Dentons Green Lane, Duke Street, Baldwin Street, Cotham Street, Bickerstaffe Street, Corporation Street and Hall Street to St Helens Bus Station.

Sundays - No Service 152

Southport



Routes 152:

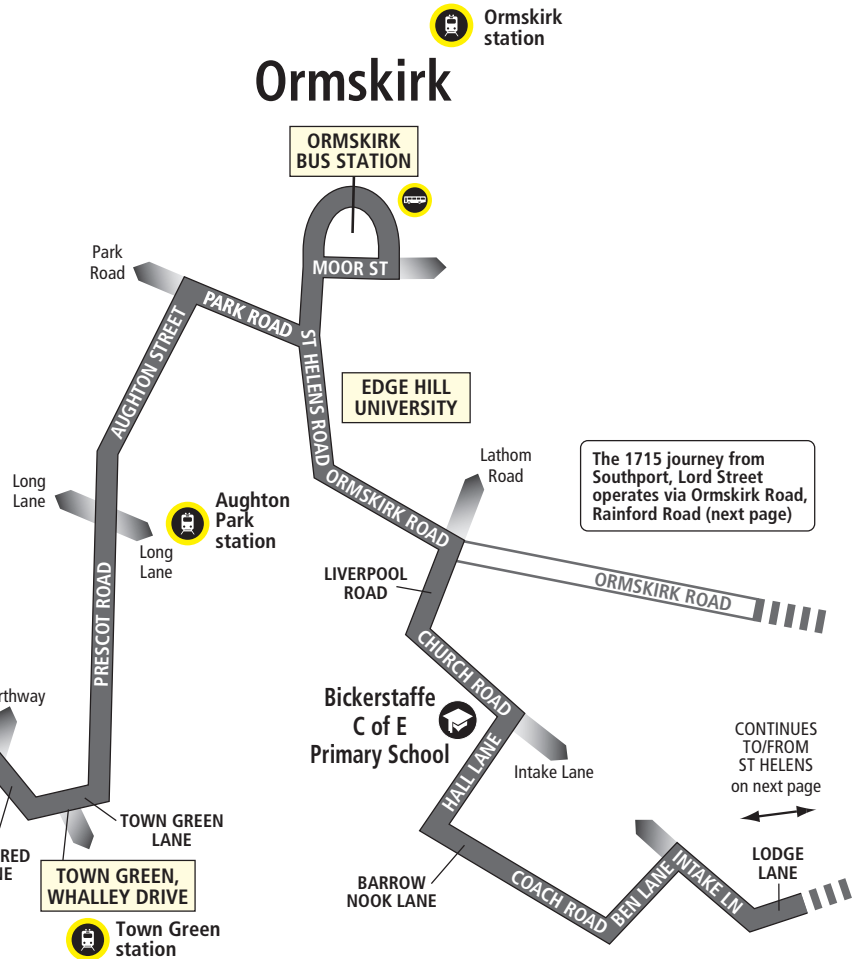
Southport - Ormskirk - Rainford - St Helens

KEY

	Shopping area
	Railway station
	Bus Station
	School
	Hospital

ST HELENS BUS STATION Timetable Reference Point

Ormskirk



The 1715 journey from Southport, Lord Street operates via Ormskirk Road, Rainford Road (next page)

CONTINUES TO/FROM ST HELENS on next page

